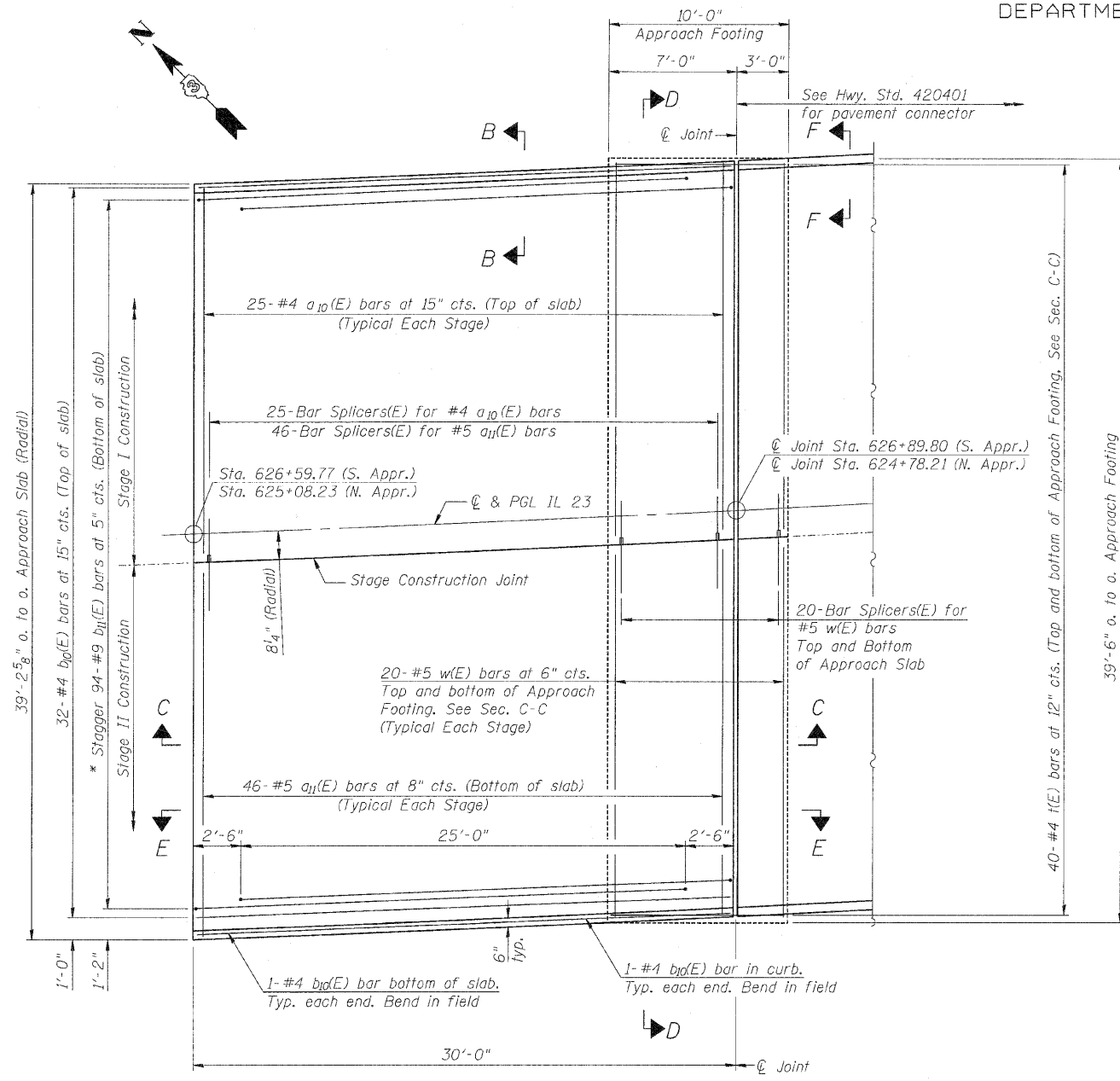


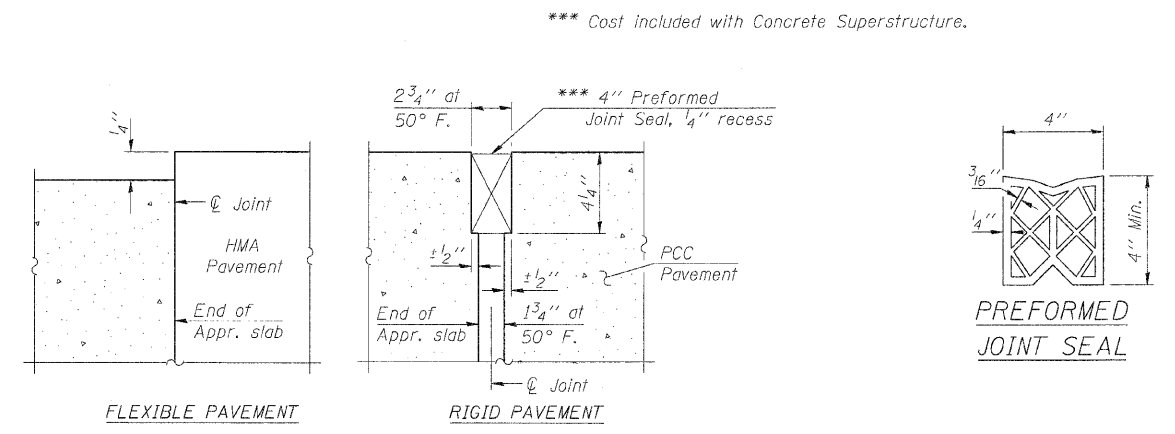
STATE OF ILLINOIS
DEPARTMENT OF TRANSPORTATION

Notes:
See sheet 13 of 26 for Sections C-C & D-D and View E-E.
 $a_{10}(E)$ and $a_{11}(E)$ bar spacings measured along C.Rdwy.

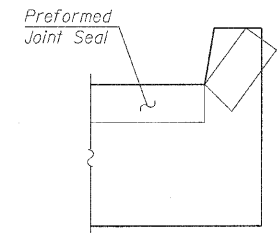


PLAN
(South Approach shown, North Approach similar)

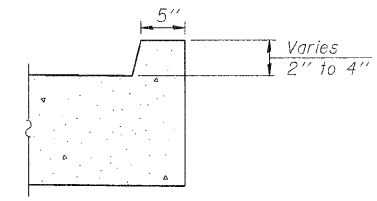
*Tilt #9 $b_{11}(E)$ bars as required to maintain clearance.



DETAIL A



VIEW F-F
Angle Preformed Joint Seal at 45° at curbs when req'd for drainage.



VIEW B-B

ZROKA engineering
Zroka Engineering, P.C.
4216 North Hermitage
Chicago, IL 60613

DESIGNED	LAS
CHECKED	JLA
DRAWN	SAW
CHECKED	LAS

BA-0 11-1-09

(Sheet 1 of 2)
BRIDGE APPROACH SLAB DETAILS
STRUCTURE NO. 053-0189

SHEET NO. 12	F.A.P. RTE.	SECTION	COUNTY	TOTAL SHEETS	SHEET NO.
OF 26 SHEETS	68	(102)BR-1	LIVINGSTON	58	23
		SN 053-0189	CONTRACT NO. 66822		
		FED. ROAD DIST. NO.	ILLINOIS FED. AID PROJECT		