

F.A.P. RTE.	SECTION	COUNTY	TOTAL SHEETS	SHEET NO.
619	(70)I-1	LASALLE	1	1
		ILLINOIS	CONTRACT NO. 66A71	

STATE OF ILLINOIS
DEPARTMENT OF TRANSPORTATION

DIVISION OF HIGHWAYS

**PROPOSED
HIGHWAY PLANS**

**FAP ROUTE 619 (IL 71 /351)
SECTION (70)I-1**

**TYPE of IMPROVEMENT-TREE REMOVAL
LASALLE COUNTY**

C-93-013-11

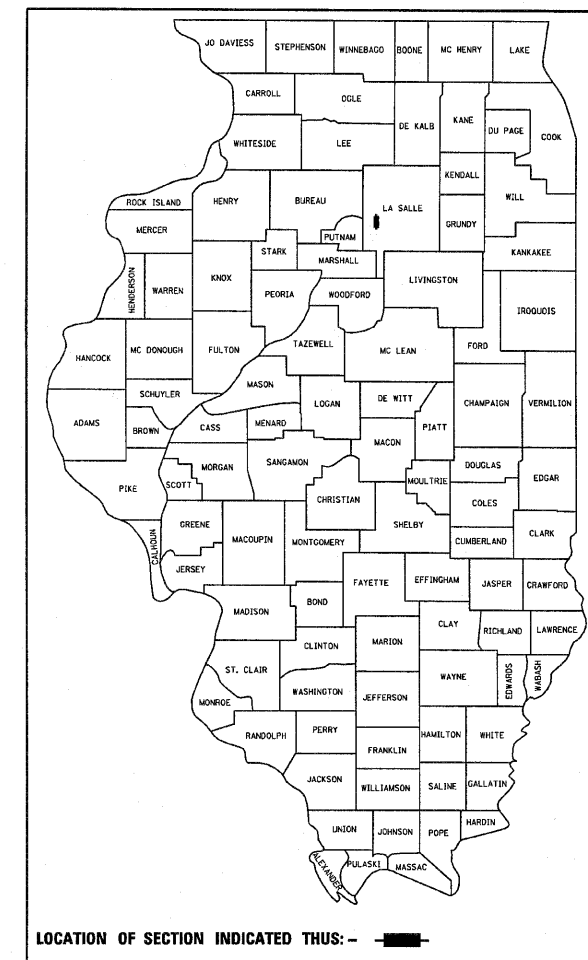
D-93-019-11

INDEX

- 1 COVER SHEET
- 2 GENERAL NOTES
- 3 SUMMARY OF QUANTITIES AND TREE REMOVAL SCHEDULE
- 4-11 TREE REMOVAL PLAN SHEETS

STANDARDS

- 000001-05 STANDARD SYMBOLS, ABBREVIATIONS AND PATTERNS
- 001006 DECIMAL OF AN INCH AND OF A FOOT
- 701001-02 OFF-ROAD OPERATIONS 2L, 2W, MORE THAN 15' (4.5 m) AWAY
- 701006-03 OFF-ROAD OPERATIONS 2L, 2W, 15' (4.5 m) TO 24" (600 mm) FROM PAVEMENT EDGE
- 701011-02 OFF-ROAD MOVING OPERATIONS 2L, 2W, DAY ONLY
- 701201-03 LANE CLOSURE, 2L, 2W, DAY ONLY, FOR SPEEDS GREATER THAN OR EQUAL TO 45 MPH
- 701901-01 TRAFFIC CONTROL DEVICES



DESIGN DESIGNATION

FAP ROUTE 619 URBAN PRINCIPAL ARTERIAL
(IL 71/351)
FAU ROUTE (WALNUT STREET) MINOR ARTERIAL
ADT 5400 (2007) IL 71/351
4.4% TRUCKS
ADT 7400 (2007) WALNUT STREET
7.8% TRUCKS

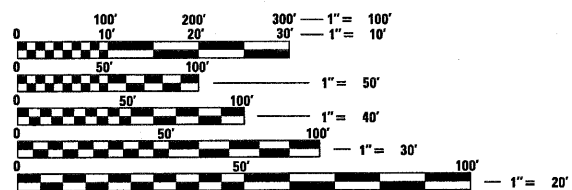
STATE OF ILLINOIS
DEPARTMENT OF TRANSPORTATION
DIVISION OF HIGHWAYS

SUBMITTED Sept. 24 20 11

George DeGroot
DEPUTY DIRECTOR OF HIGHWAYS, REGION ENGINEER

October 1 20 10
Scott E. Stitt, P.E.
acting ENGINEER OF DESIGN AND ENVIRONMENT

October 1 20 10
Christine M. Road
DIRECTOR OF HIGHWAYS, CHIEF ENGINEER

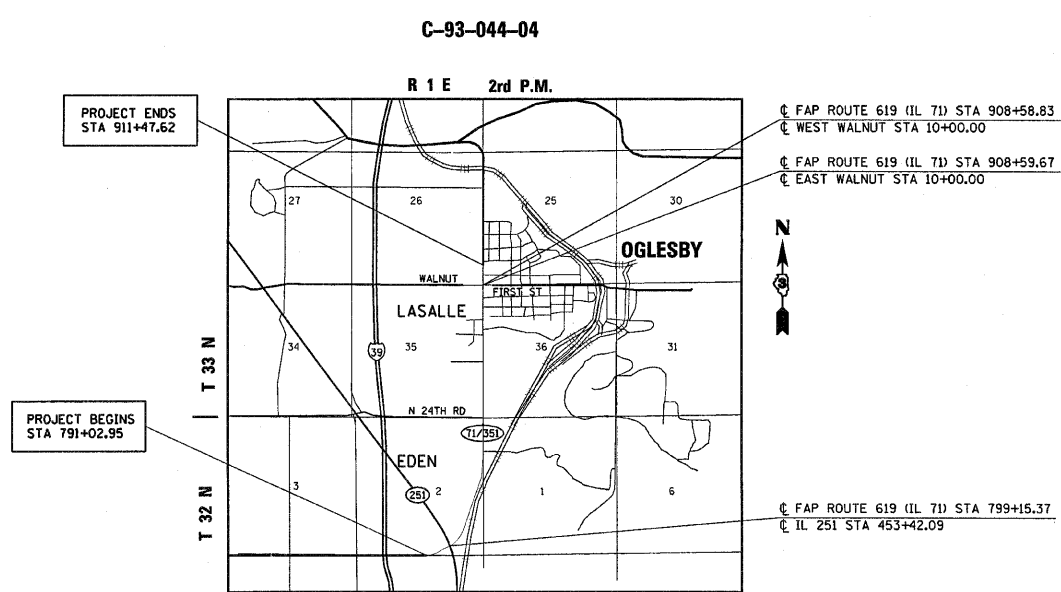


FULL SIZE PLANS HAVE BEEN PREPARED USING STANDARD ENGINEERING SCALES. REDUCED SIZED PLANS WILL NOT CONFORM TO STANDARD SCALES. IN MAKING MEASUREMENTS ON REDUCED PLANS, THE ABOVE SCALES MAY BE USED.

J.U.L.I.E.
JOINT UTILITY LOCATION INFORMATION FOR EXCAVATION
1-800-892-0123
OR 811

PROJECT ENGINEER JOE KANNEL, P.E.
PROJECT MANAGER PAT BRABOY

CONTRACT NO. 66A71



LOCATION MAP
EDEN & LASALLE TOWNSHIP

GROSS LENGTH = NET LENGTH = 11,880 FT. = 2.25 MILE

**PRINTED BY THE AUTHORITY
OF THE STATE OF ILLINOIS**