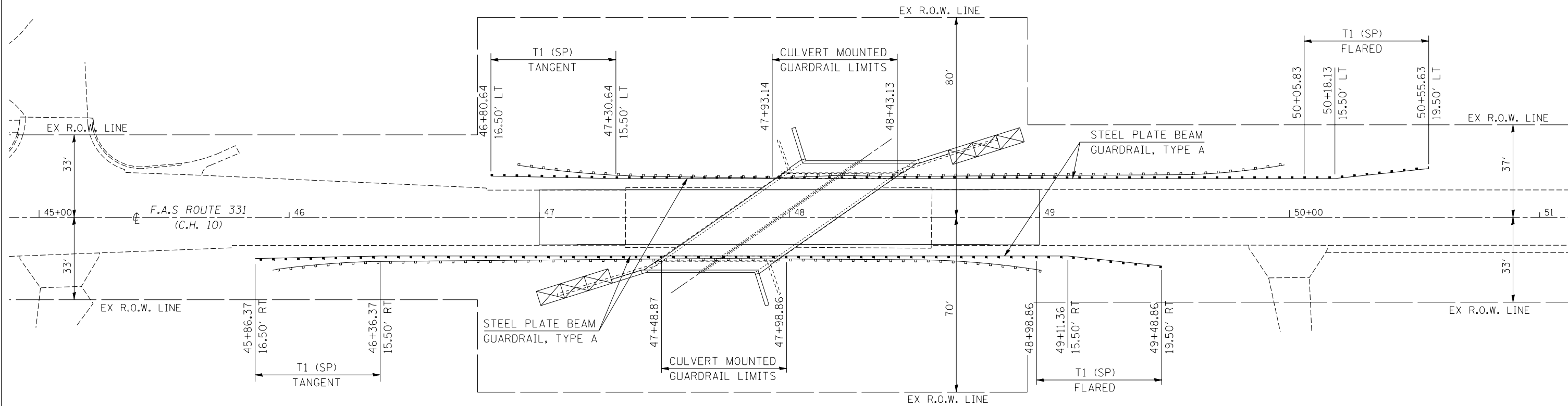
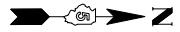


SCHEDULE OF QUANTITIES GUARDRAIL DETAILS



63200310 GUARDRAIL REMOVAL

STATION	TO	STATION	FOOT
45+93.42 (RT)		49+00.69 (RT)	300.0
46+92.19 (LT)		49+97.96 (LT)	300.0
TOTAL =			600.0

63000025 STEEL PLATE BEAM GUARD RAIL ATTACHED TO STRUCTURE

STATION	TO	STATION	FOOT
47+48.87 (RT)		47+98.86 (RT)	50.0
47+93.14 (LT)		48+43.13 (LT)	50.0
TOTAL =			100.0

63100167 TRAFFIC BARRIER TERMINAL, TYPE 1 (SPECIAL) TANGENT

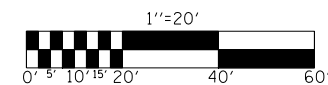
STATION	TO	STATION	EACH
45+86.37 (RT)		46+36.37 (RT)	1.0
46+80.64 (LT)		47+30.64 (LT)	1.0
TOTAL =			2.0

63000001 STEEL PLATE BEAM GUARD RAIL, TYA, 6 FT POSTS

STATION	TO	STATION	FOOT
46+36.37 (RT)		47+48.87 (RT)	112.5
47+98.86 (RT)		48+98.86 (RT)	100.0
47+30.64 (LT)		47+93.14 (LT)	62.5
48+43.13 (LT)		50+05.83 (LT)	162.5
TOTAL =			437.5

63100169 TRAFFIC BARRIER TERMINAL, TYPE 1 (SPECIAL) FLARED

STATION	TO	STATION	EACH
48+98.86 (RT)		49+48.86 (RT)	1.0
50+05.83 (LT)		50+55.63 (LT)	1.0
TOTAL =			2.0



FILE NAME =	USER NAME = blockrt	DESIGNED - RTB	REVISED -
ci:\pw\work\pwidot\blockrt\d0128383\p8p20.dgn		DRAWN - JRP	REVISED -
	PLOT SCALE = 40.0000' / IN.	CHECKED -	REVISED -
	PLOT DATE = 8/18/2010	DATE - 06/2008	REVISED -

**STATE OF ILLINOIS
DEPARTMENT OF TRANSPORTATION**

SCHEDULE OF QUANTITIES GUARDRAIL DETAILS

SCALE: 1" = 20' SHEET NO. OF SHEETS STA. 45+00.00 TO STA. 51+00.00

F.A.S. RTE.	SECTION	COUNTY	TOTAL SHEETS	SHEET NO.
331	Z-BR	VERMILION	49	14
FED. ROAD DIST. NO.			ILLINOIS FED. AID PROJECT	
			CONTRACT NO. 70016	