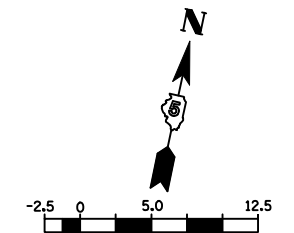


F.A.P. RTE.	SECTION	COUNTY	TOTAL SHEETS	SHEET NO.
704	(1)N & TS-1	McLEAN	497	104
STA. 2+450.000		TO STA. 2+750.000		
FED. ROAD DIST. NO.	ILLINOIS	FED. AID PROJECT		

CONTRACT NO. 70514



1:250
LEGEND

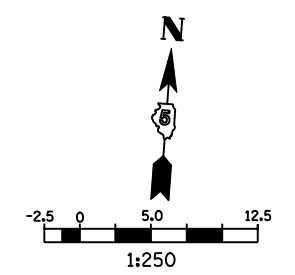
- DRUM, BARRICADE OR VERTICAL BARRICADE WITH STEADY BURNING MONO DIRECTIONAL LIGHT
- ⊥ SIGN
- ▨ WORK AREA
- ▩ TEMPORARY PAVEMENT
- ⇨ DIRECTION OF TRAFFIC

WORK TO BE COMPLETED IN STAGE 1

CONSTRUCT VETERANS PARKWAY PAVEMENT FROM STA. 2+435.000 TO STA. 3+050.000, LEFT.

SEE STANDARD 701422-01 FOR ADDITIONAL DETAILS.

VETERANS PARKWAY WORK ZONE SPEED LIMIT: 35 MPH.



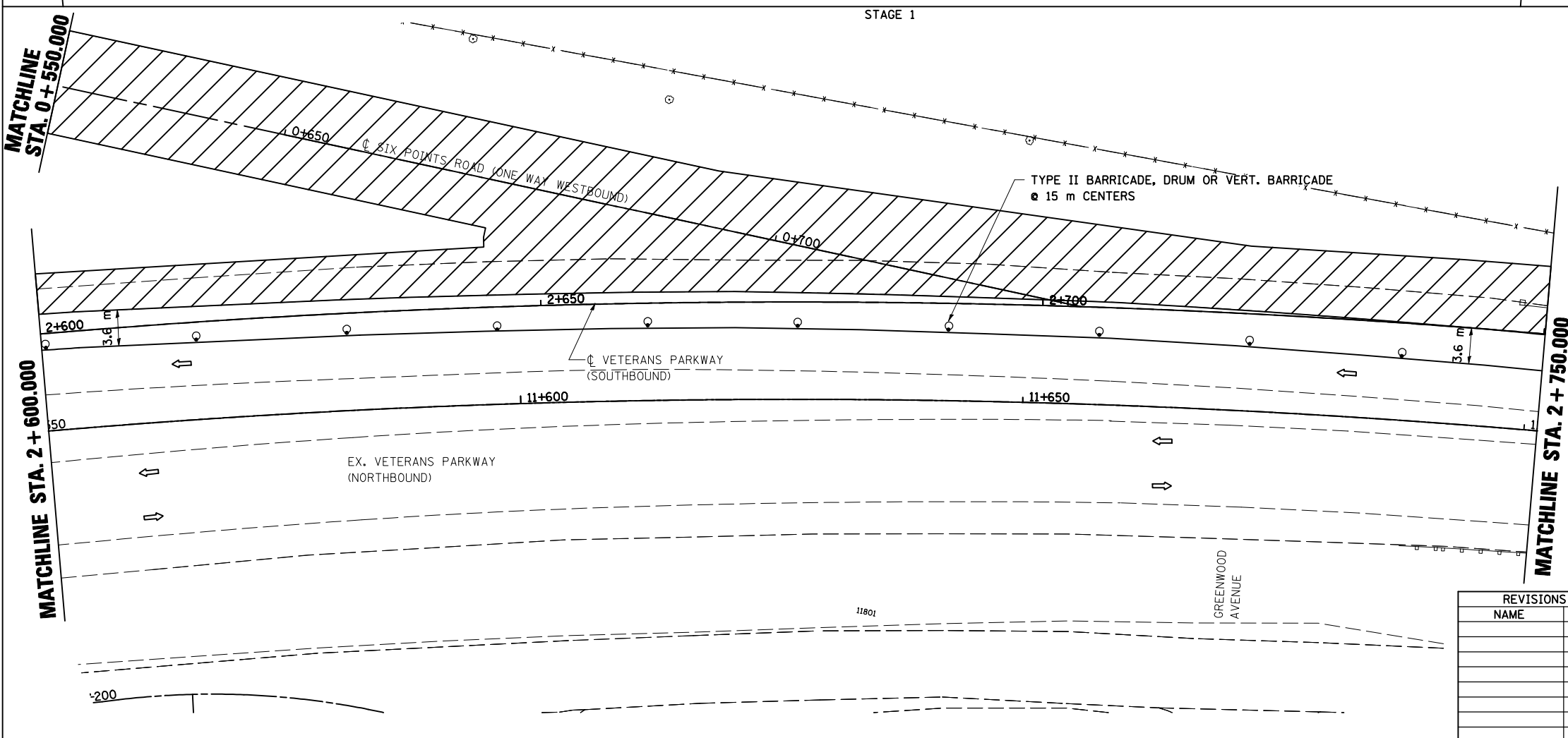
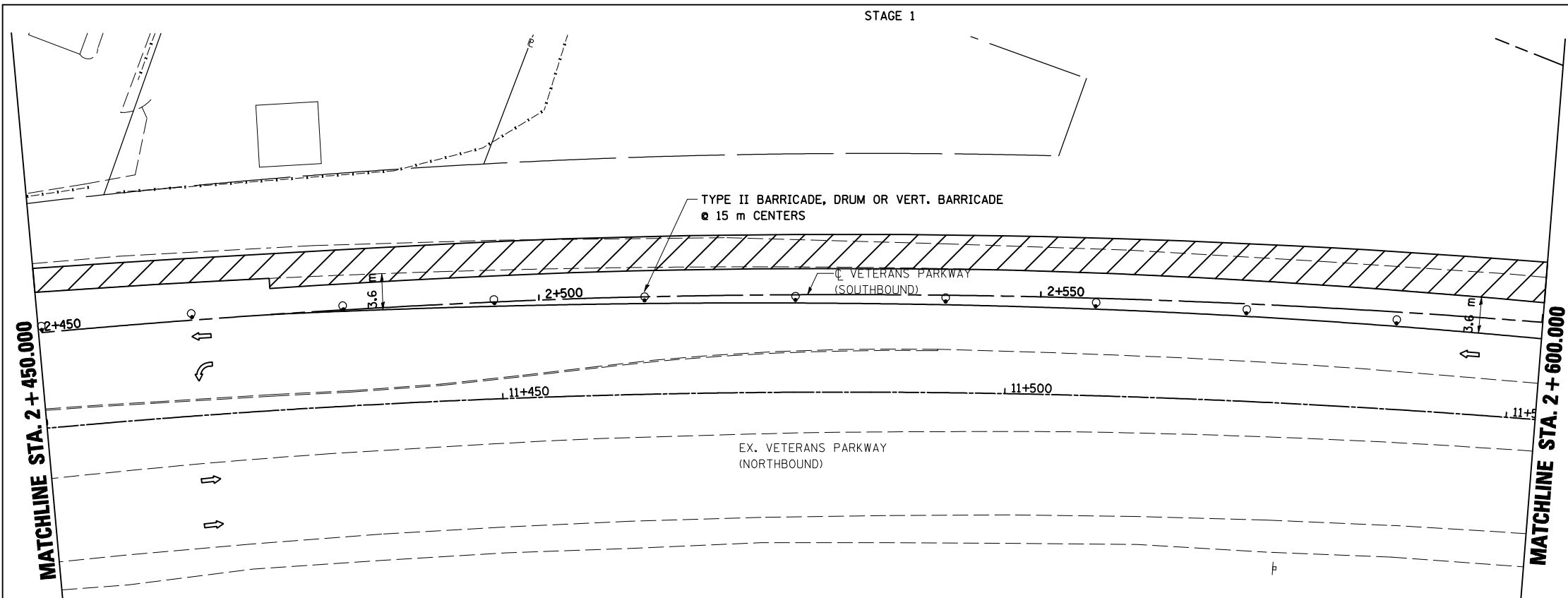
- DRUM, BARRICADE OR VERTICAL BARRICADE WITH STEADY BURNING MONO DIRECTIONAL LIGHT
- ⊥ SIGN
- ▨ WORK AREA
- ▩ TEMPORARY PAVEMENT
- ⇨ DIRECTION OF TRAFFIC

REVISIONS	
NAME	DATE

ILLINOIS DEPARTMENT OF TRANSPORTATION

STAGING PLANS
STAGE 1 VETERANS PARKWAY

DATE 05-27-09
DRAWN BY SAM
CHECKED BY PMH



PLOT DATE = 6/12/2009
 FILE NAME = \\pds\pds\projects\70514\stage1\va104.dgn
 PLOT SCALE = 1:2500 m / in.
 USER NAME = craig

STAGING PLANS, STAGE 1 VETERANS PARKWAY