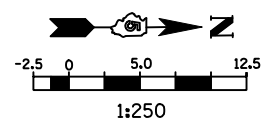
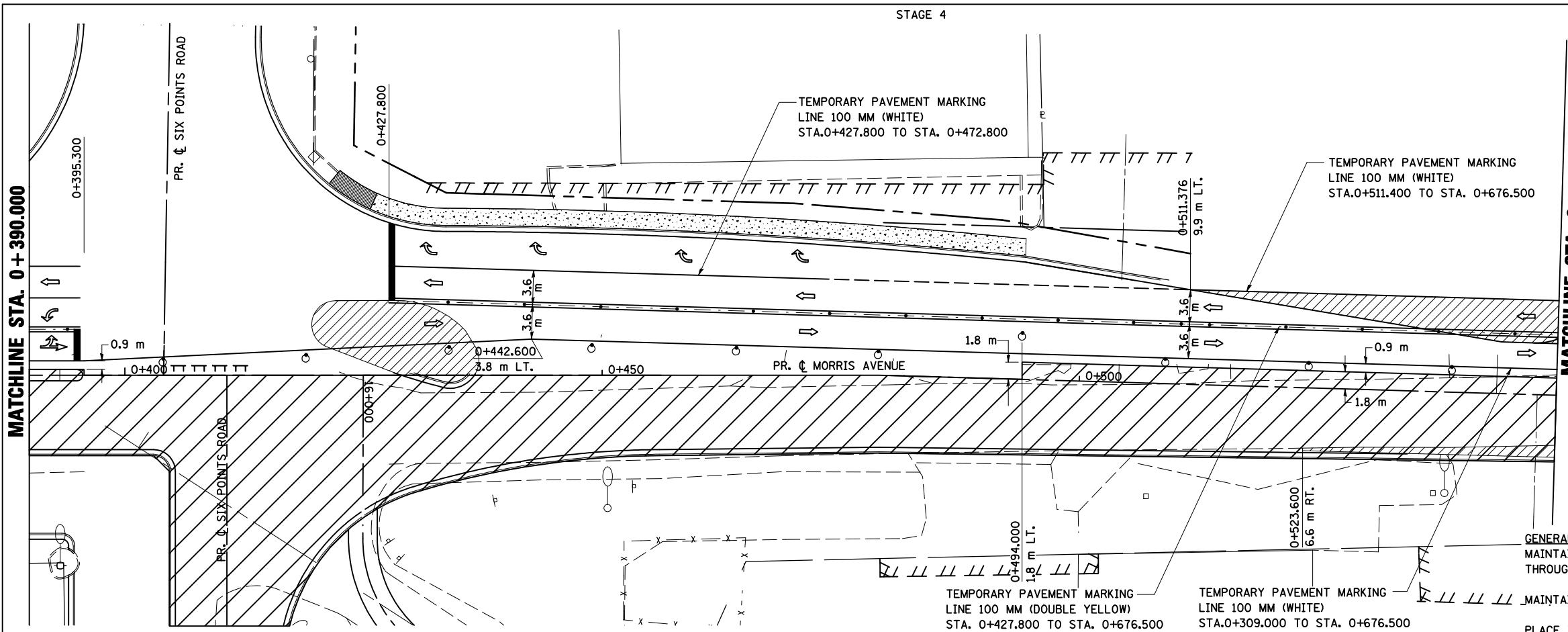


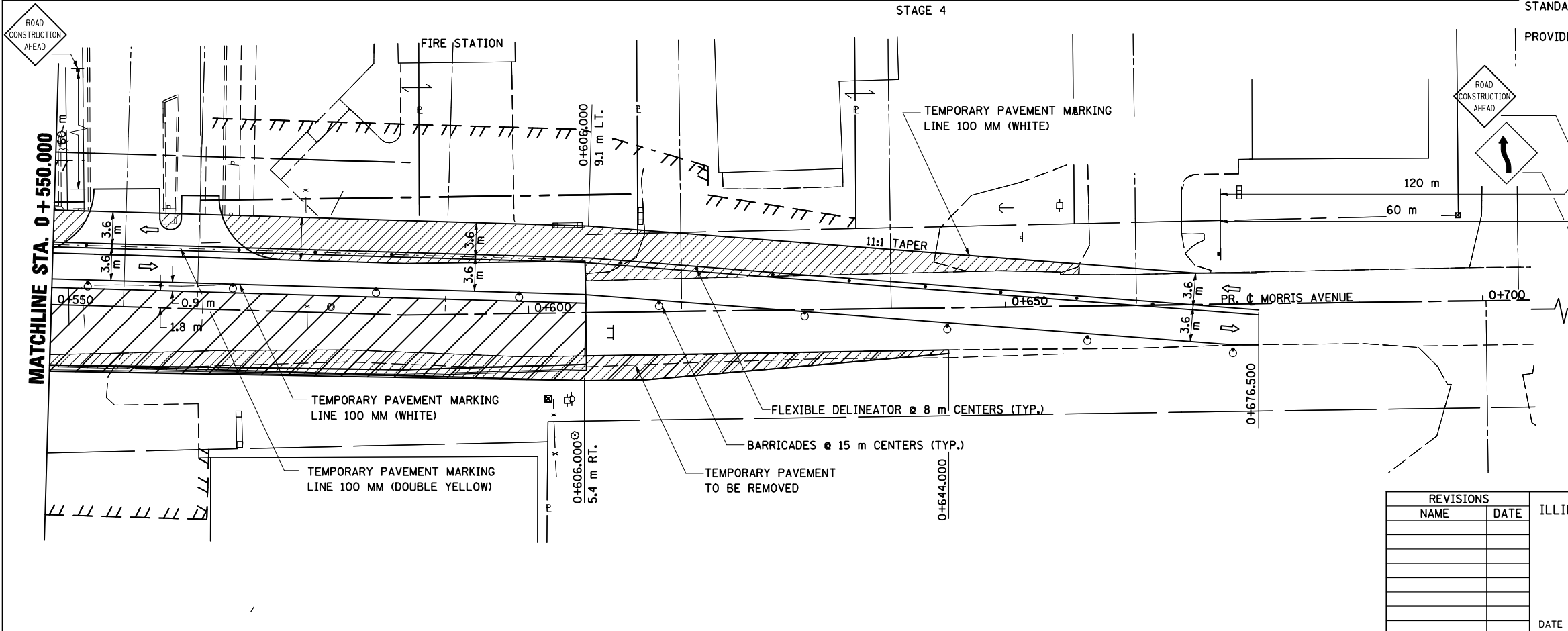
F.A.P. RTE.	SECTION	COUNTY	TOTAL SHEETS	SHEET NO.
704	(1)N & TS-1	McLEAN	497	137
STA. 0+390.000		TO STA. 0+700.000		
FED. ROAD DIST. NO.		ILLINOIS FED. AID PROJECT		
CONTRACT NO. 70514				



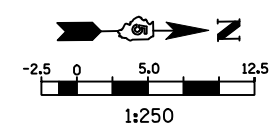
- LEGEND**
- TT TYPE III BARRICADE
  - ⊥ SIGN
  - DRUM, BARRICADE OR VERTICAL BARRICADE WITH STEADY BURNING LIGHT
  - ▨ WORK AREA
  - ▨ TEMPORARY PAVEMENT
  - FLEXIBLE DELINEATORS
  - ⇨ DIRECTION OF TRAFFIC



**GENERAL STAGING NOTES**  
 MAINTAIN ACCESS TO ALL ADJACENT PROPERTIES THROUGHOUT THE DURATION OF THE PROJECT.  
 MAINTAIN ACCESS TO FIRE STATION AT ALL TIMES.  
 PLACE TYPE III BARRICADES IN ACCORDANCE WITH STANDARD 701901.



PROVIDE TEMPORARY MAILBOX SERVICE



- LEGEND**
- TT TYPE III BARRICADE
  - ⊥ SIGN
  - DRUM, BARRICADE OR VERTICAL BARRICADE WITH STEADY BURNING LIGHT
  - ▨ WORK AREA
  - ▨ TEMPORARY PAVEMENT
  - FLEXIBLE DELINEATORS
  - ⇨ DIRECTION OF TRAFFIC

REVISIONS	
NAME	DATE

ILLINOIS DEPARTMENT OF TRANSPORTATION  
 STAGING PLANS  
 STAGE 4 MORRIS AVENUE (NORTH)  
 DRAWN BY SAM  
 CHECKED BY PMH  
 DATE 05-27-09

PLOT DATE = 5/12/2009  
 FILE NAME = s:\work\staging\stage4\morris\_ave\_north.dgn  
 PLOT SCALE = 1:250000 m / in.  
 USER NAME = craigp

**STAGING PLANS, STAGE 4 MORRIS AVENUE (NORTH)**