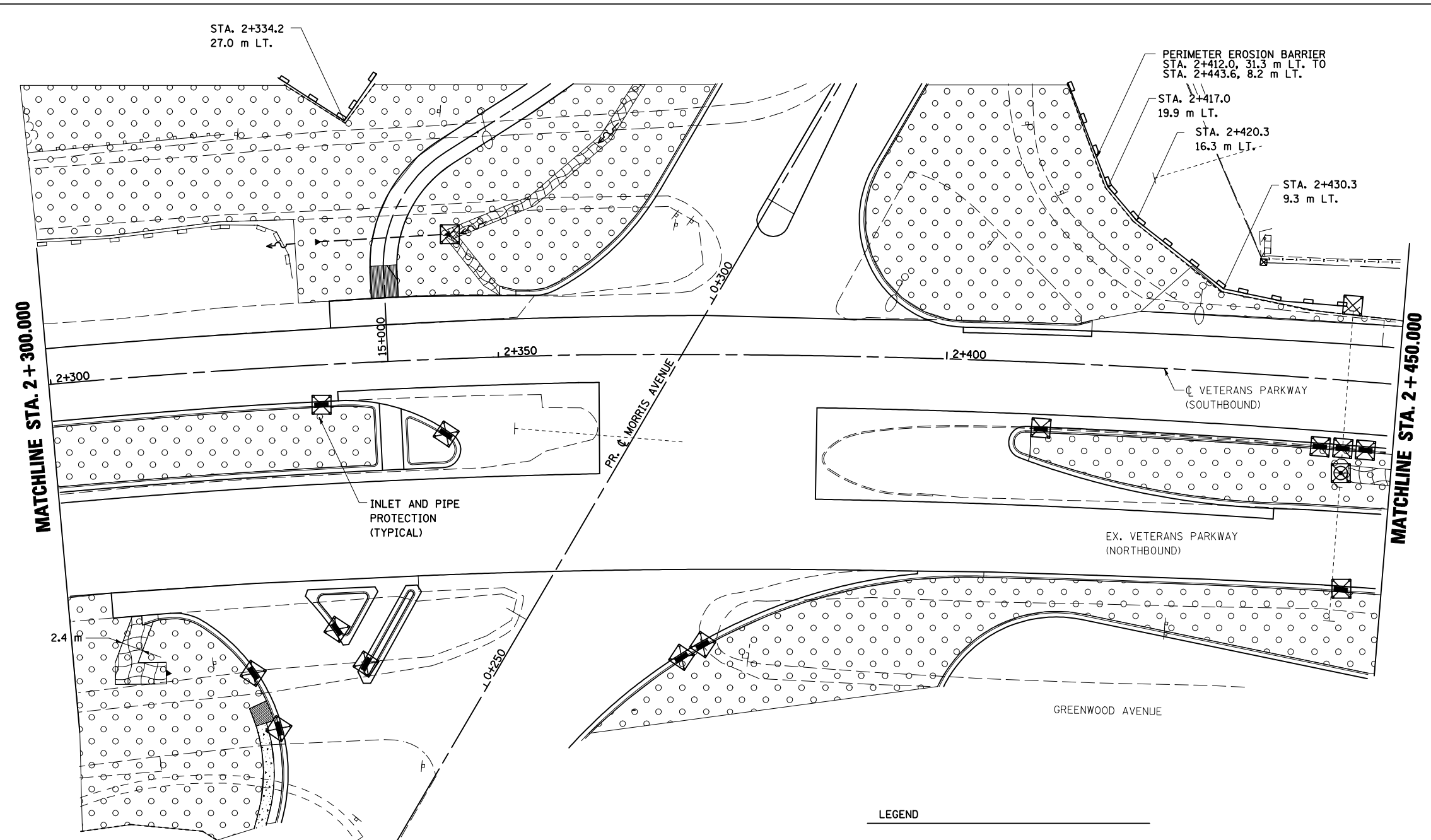
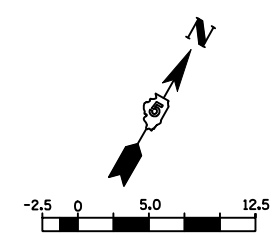


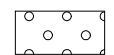



F.A.P. RTE.	SECTION	COUNTY	TOTAL SHEETS	SHEET NO.
704	(1)N & TS-1	MCLEAN	497	143
STA. 2+300.000		TO STA. 2+450.000		
FED. ROAD DIST. NO.	ILLINOIS FED. AID PROJECT			
CONTRACT NO. 70514				



LEGEND

-  PERIMETER EROSION BARRIER
-  INLET AND PIPE PROTECTION
-  SEEDING, CLASS 2A WITH MULCH METHOD 2
-  EROSION CONTROL BLANKET

PLOT DATE = 8/2/2009
 FILE NAME = c:\pwworkspace\craig\work\05214516\erosion\erob v8.dgn
 PLOT SCALE = 1:3500 m / in.
 USER NAME = craig

REVISIONS		ILLINOIS DEPARTMENT OF TRANSPORTATION
NAME	DATE	
		EROSION CONTROL VETERANS PARKWAY
DATE 05-27-09		DRAWN BY SAM CHECKED BY PMH

VETERANS PARKWAY, EROSION CONTROL, STA. 2 + 300.000 TO STA. 2 + 450.000