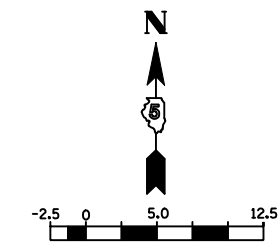
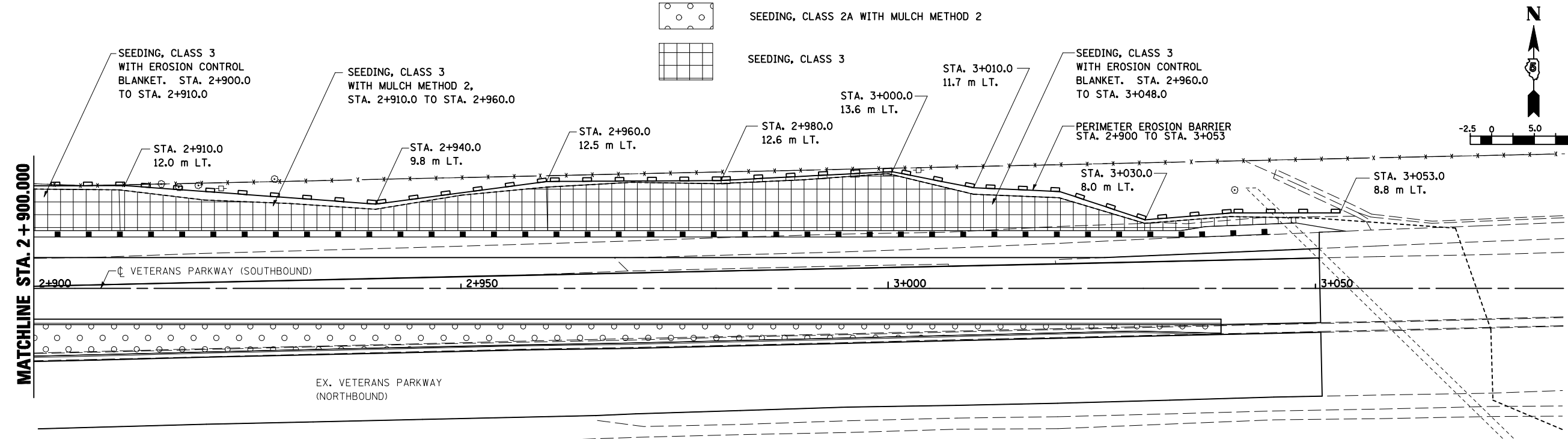
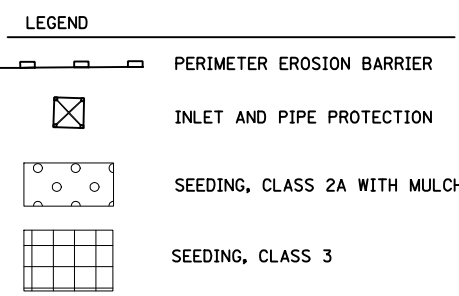
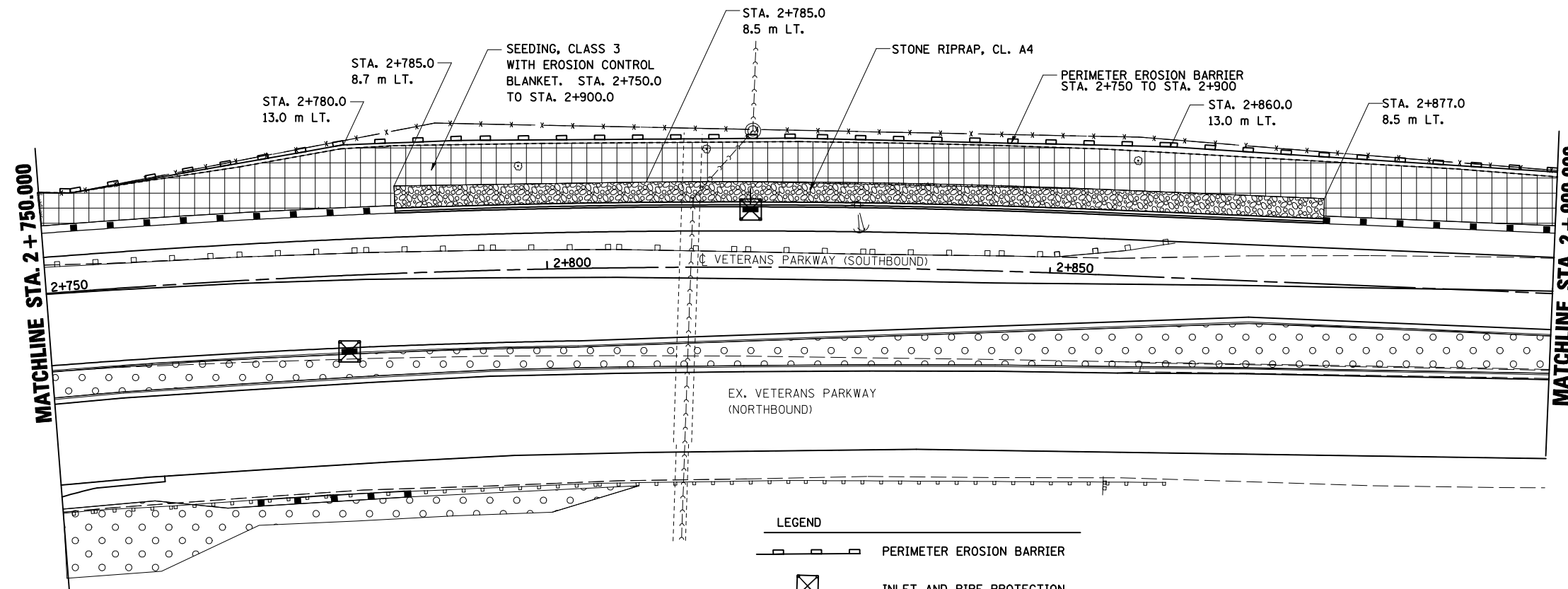
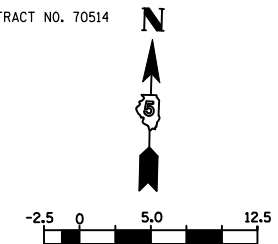


F.A.P. RTE.	SECTION	COUNTY	TOTAL SHEETS	SHEET NO.
704	(1)N & TS-1	MCLEAN	497	145
STA. 2+750.000		TO STA. 3+050.500		
FED. ROAD DIST. NO.	ILLINOIS FED. AID PROJECT			

CONTRACT NO. 70514



REVISIONS		ILLINOIS DEPARTMENT OF TRANSPORTATION
NAME	DATE	
		<b>EROSION CONTROL VETERANS PARKWAY</b>  DRAWN BY SAM CHECKED BY PMH  DATE 05-27-09

PLOT DATE = 8/2/2009  
 FILE NAME = \\sdc\users\craigr\eroc\connect\WB\_v8.dgn  
 PLOT SCALE = 1:12500 m / IN.  
 USER NAME = craigr

**VETERANS PARKWAY, EROSION CONTROL, STA. 2 + 750.000 TO STA. 3 + 050.500**