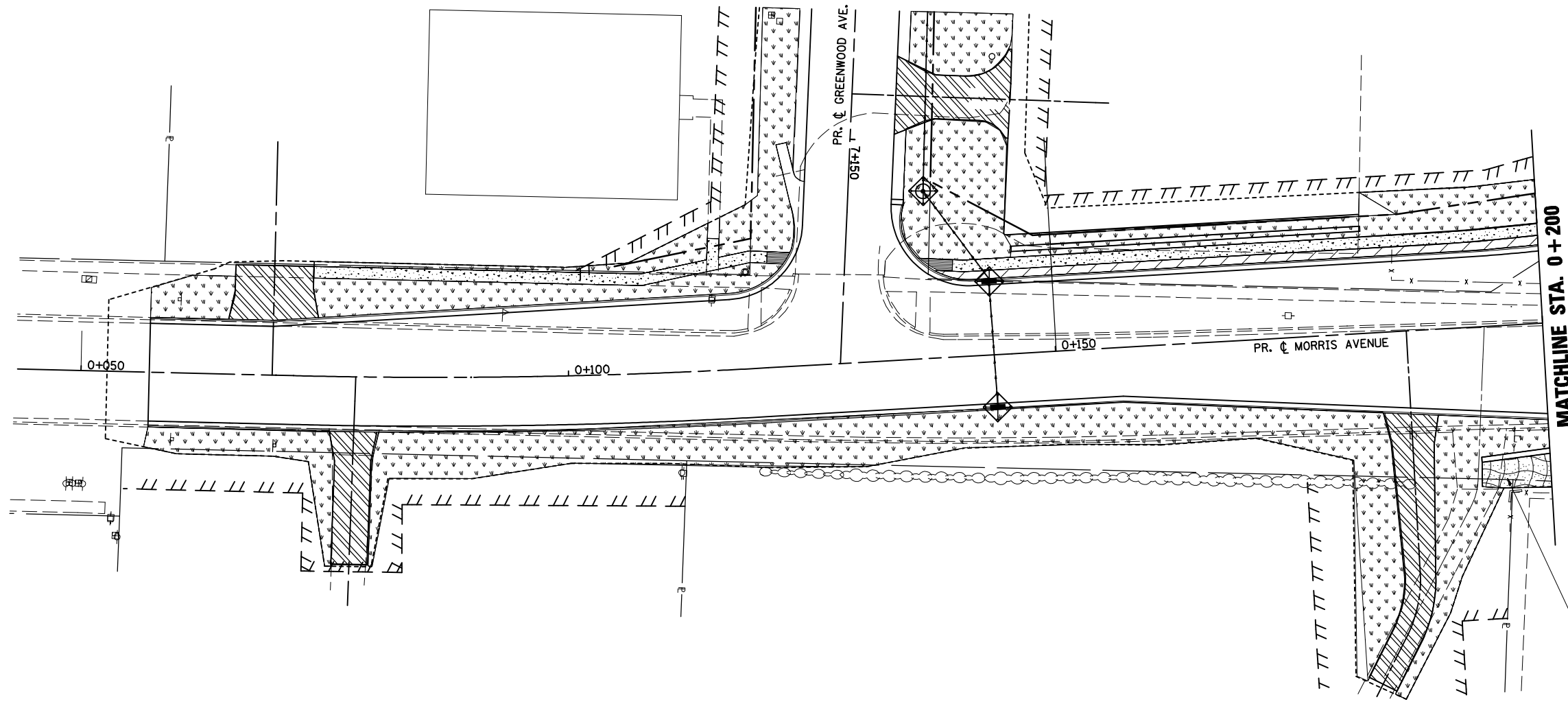
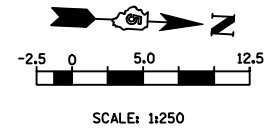





F.A.P. RTE.	SECTION	COUNTY	TOTAL SHEETS	SHEET NO.
704	(1)N & TS-1	MCLEAN	497	146
STA. 0+057.00		TO STA. 0+200.000		
FED. ROAD DIST. NO.		ILLINOIS FED. AID PROJECT		



EROSION CONTROL BLANKET
STA. 0+192.0 TO STA. 0+200.0

LEGEND

-  INLET AND PIPE PROTECTION
-  EROSION CONTROL BLANKET
-  SEEDING, CLASS 1 WITH MULCH METHOD 2

REVISIONS		ILLINOIS DEPARTMENT OF TRANSPORTATION
NAME	DATE	
		EROSION CONTROL MORRIS AVENUE (SOUTH)
DATE 05-27-09		DRAWN BY SAM CHECKED BY PMH

PLOT DATE = 8/2/2018
 FILE NAME = c:\pwworkspace\pwworkspace\B214516\version\morris11_v8.dgn
 PLOT SCALE = 1:25000 m / in.
 USER NAME = craig@

MORRIS AVENUE, EROSION CONTROL STA. 0+057.00 TO STA. 0+200.000