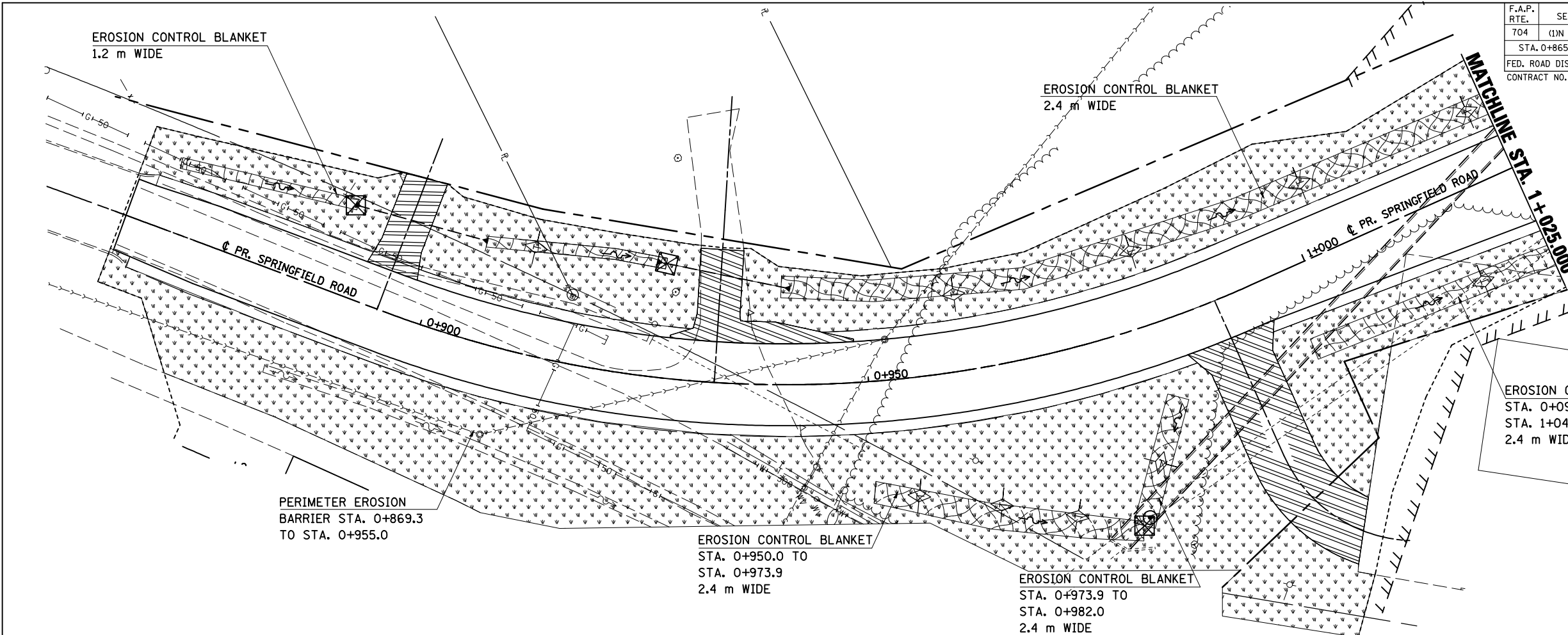
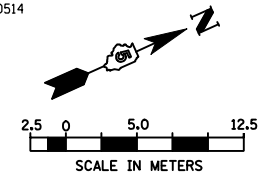
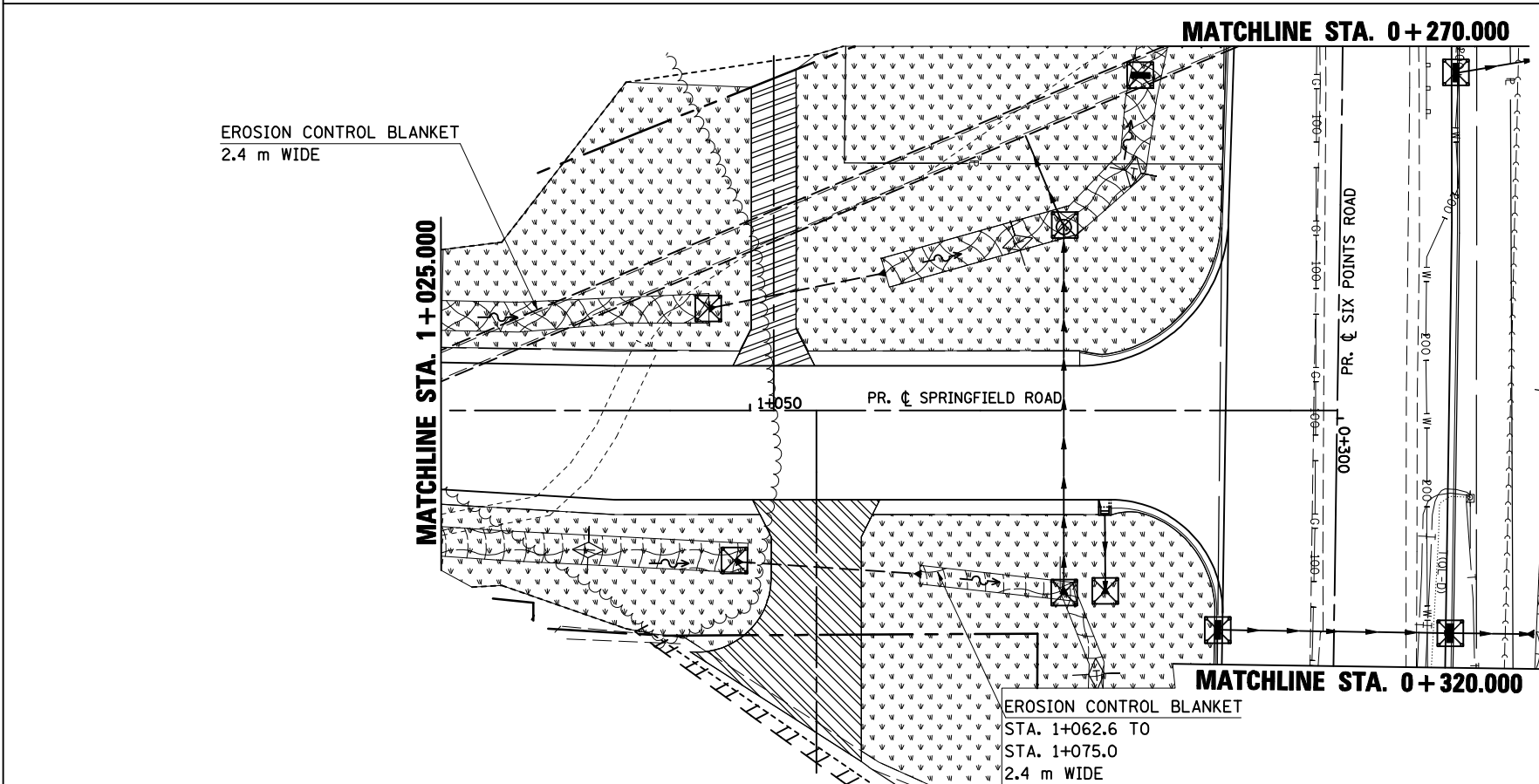


F.A.P. RTE.	SECTION	COUNTY	TOTAL SHEETS	SHEET NO.
704	(1)N & TS-1	MCLEAN	497	152
STA. 0+865.521		TO STA. 1+097.343		
FED. ROAD DIST. NO.		ILLINOIS FED. AID PROJECT		
CONTRACT NO. 70514				

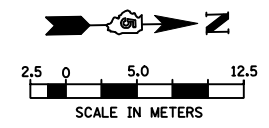


MATCHLINE STA. 0 + 270.000



LEGEND

	EROSION CONTROL BLANKET
	TEMPORARY DITCH CHECK
	INLET AND PIPE PROTECTION
	SEEDING, CLASS 1 WITH MULCH METHOD 2



REVISIONS		ILLINOIS DEPARTMENT OF TRANSPORTATION
NAME	DATE	
		<p style="text-align: center;">EROSION CONTROL SPRINGFIELD ROAD (WEST)</p> <p style="text-align: right;">DRAWN BY SAM CHECKED BY PMH</p> <p>DATE 05-27-09</p>

SPRINGFIELD ROAD, EROSION CONTROL, STA. 0 + 865.521 TO STA. 1 + 097.343

PLOT DATE = 6/2/2009
 FILE NAME = c:\na\work\project\eraign\08214546\erocncomp-1_V6.dgn
 PLOT SCALE = 13.50000 m / IN.
 USER NAME = craige