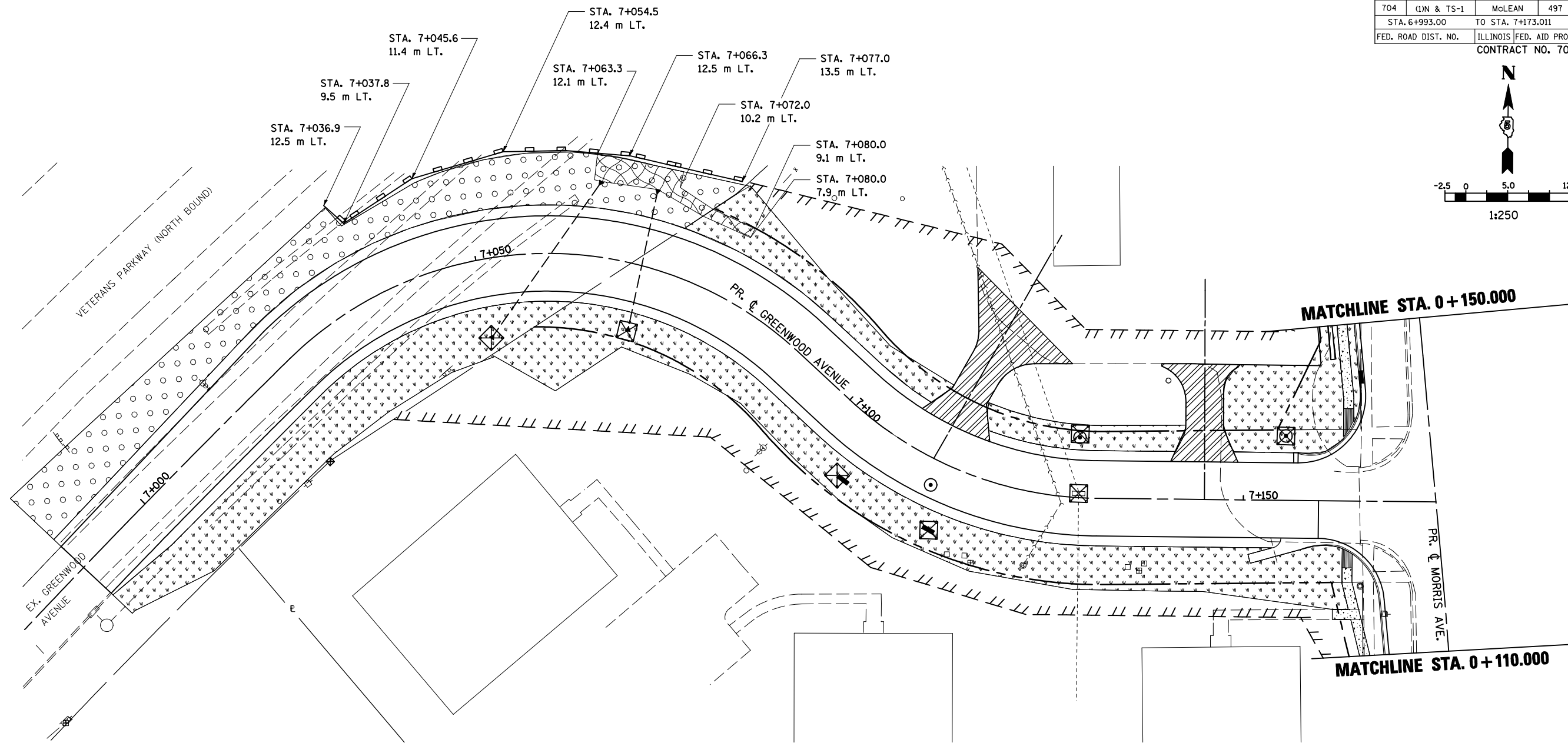
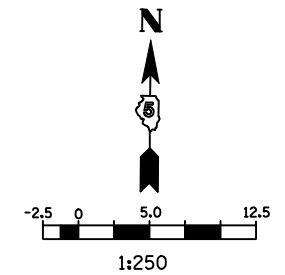







F.A.P. RTE.	SECTION	COUNTY	TOTAL SHEETS	SHEET NO.
704	(1)N & TS-1	McLEAN	497	153
STA. 6+993.00		TO STA. 7+173.011		
FED. ROAD DIST. NO.	ILLINOIS	FED. AID PROJECT		
CONTRACT NO. 70514				



LEGEND

-  EROSION CONTROL BLANKET
-  SEEDING, CLASS 1 WITH MULCH METHOD 2
-  SEEDING, CLASS 2A WITH MULCH METHOD 2
-  PERIMETER EROSION BARRIER
-  INLET AND PIPE PROTECTION

REVISIONS	
NAME	DATE

ILLINOIS DEPARTMENT OF TRANSPORTATION

EROSION CONTROL  
GREENWOOD AVENUE (WEST)

DATE 05-27-09

DRAWN BY SAM  
CHECKED BY PMH

PLOT DATE = 8/2/2009  
FILE NAME = o:\work\pavedes\corraigne\08214546\erocnegr-1.dwg  
PLOT SCALE = 1:50000 m / in.  
USER NAME = corraigne

**GREENWOOD AVENUE EROSION CONTROL STA. 6+993 TO STA. 7+173.011**