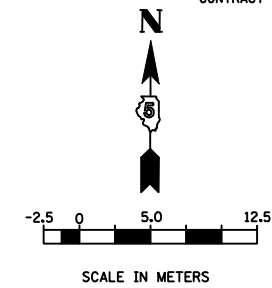
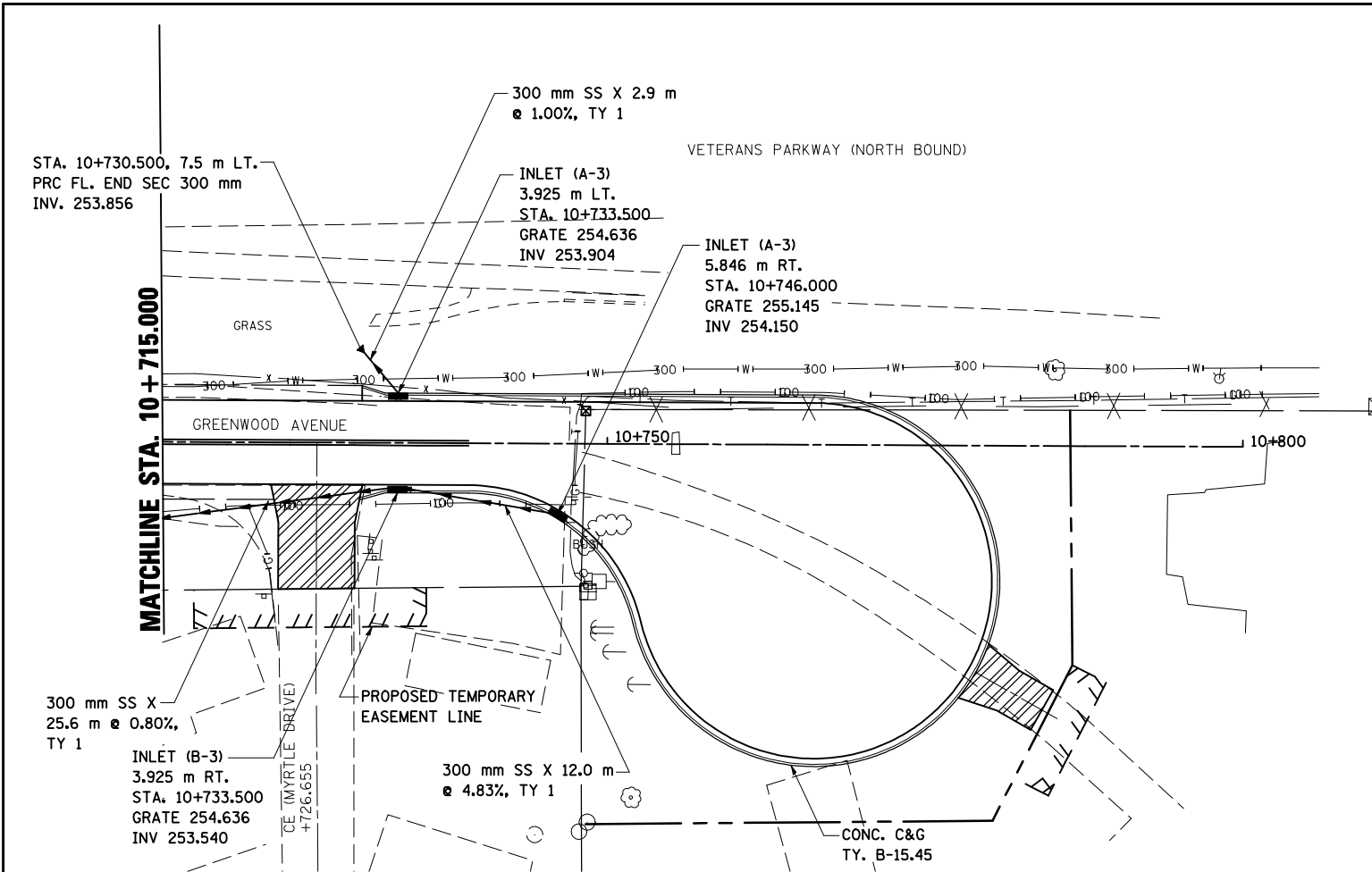


F.A.P. RTE.	SECTION	COUNTY	TOTAL SHEETS	SHEET NO.
704	(1)N & TS-1	McLEAN	497	186
STA. 10+715.000		TO STA. 10+800.000		
FED. ROAD DIST. NO.		ILLINOIS FED. AID PROJECT		CONTRACT NO. 70514



BY	DATE

FINAL SURVEY PLOTTED	
NOTE BOOK TEMPLATE	
AREAS CHECKED	
NO.	

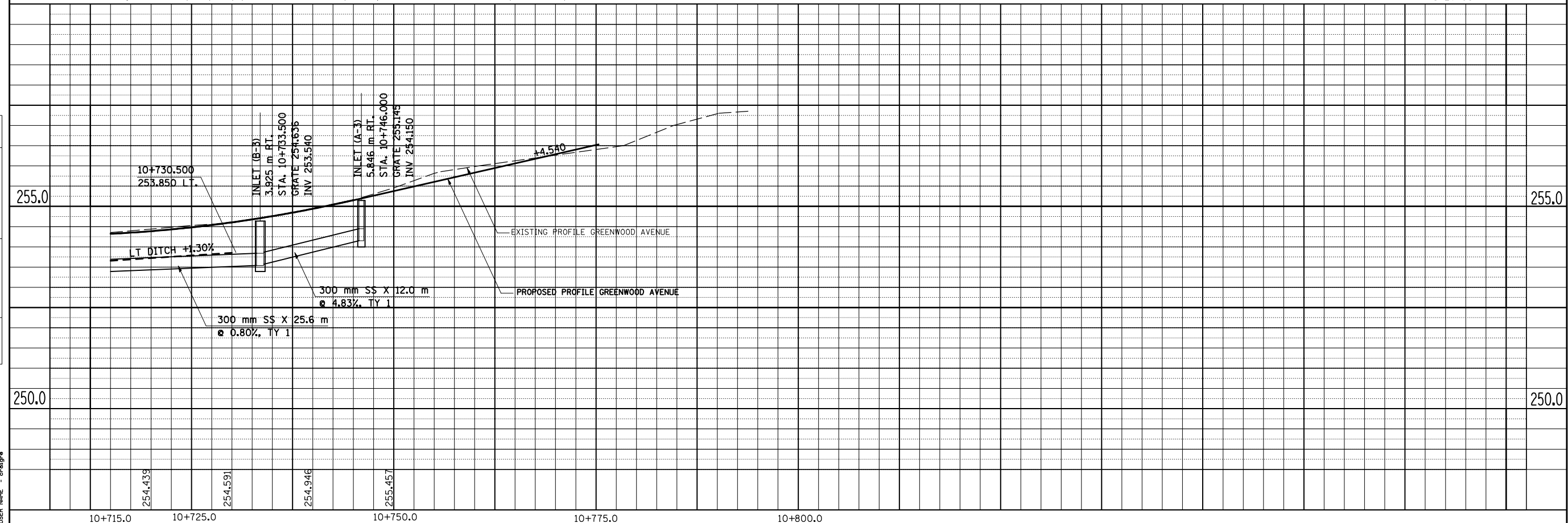


DATE OF LAST REVISION:  
5-27-09

BY	DATE

ORIGINAL SURVEY PLOTTED	
NOTE BOOK TEMPLATE	
AREAS CHECKED	
NO.	

PLOT DATE = 8/2/2010  
PLOT SCALE = 1:5000  
USER NAME = craig



**GREENWOOD AVENUE, DRAINAGE & UTILITIES SHEETS, STA. 10 + 715.000 TO STA. 10 + 800.000**