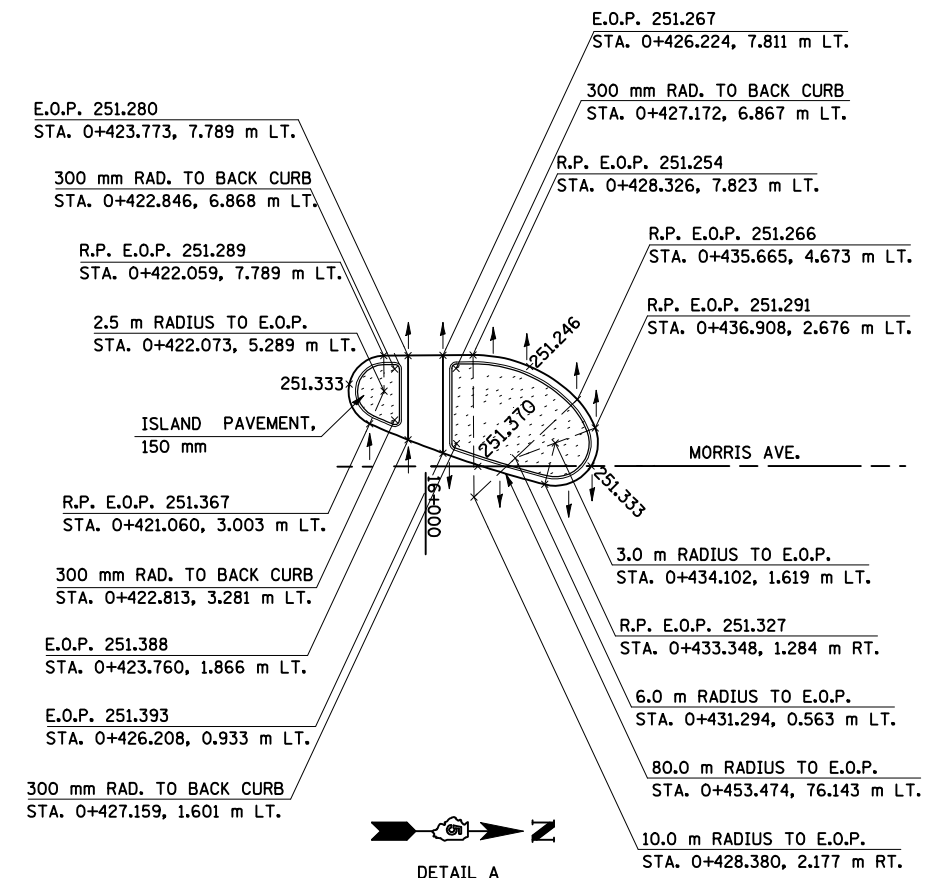
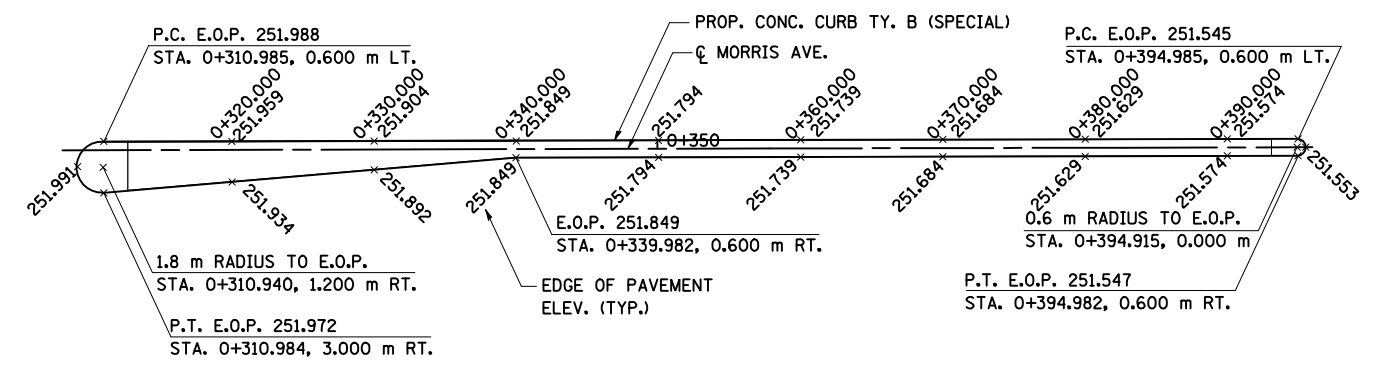


F.A.P. RTE.	SECTION	COUNTY	TOTAL SHEETS	SHEET NO.
704	(1)N & TS-1	McLEAN	497	312
STA. N/A	TO STA. N/A			
FED. ROAD DIST. NO.	ILLINOIS FED. AID PROJECT		CONTRACT NO. 70514	

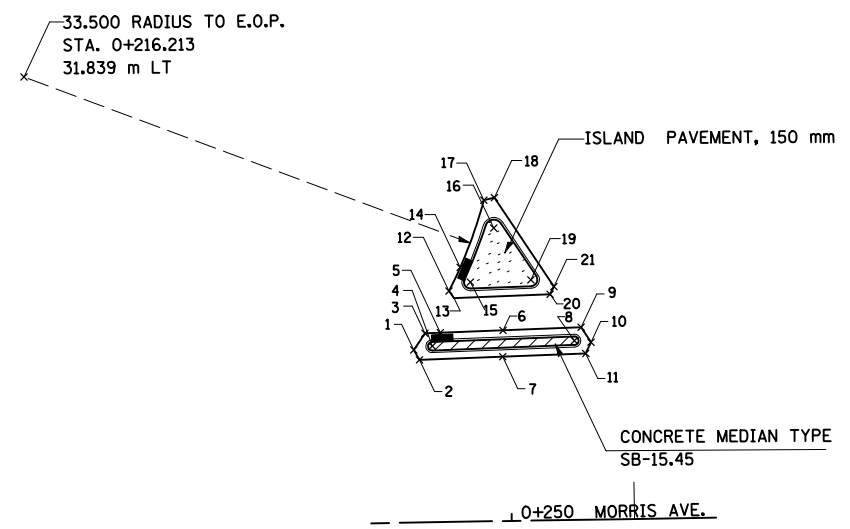


DETAIL A
SCALE: 1:250

NOTE: SLOPE GUTTER IN DIRECTION OF PAVEMENT
CROSS SLOPE AS NOTED BY DRAINAGE ARROWS (↓).



DETAIL C
SCALE: 1:250



DETAIL B
SCALE: 1:250

1	0+243.303	12.135 m LT.	251.693	EDGE OF PAVEMENT
2	0+243.704	11.436 m LT.	251.701	EDGE OF PAVEMENT
3	0+244.113	13.296 m LT.	251.679	EDGE OF PAVEMENT
4	0+244.612	12.382 m LT.		0.450 m RAD. POINT TO BACK CURB
5	0+245.200	13.320 m LT.	251.671	EDGE OF PAVEMENT
6	0+249.608	13.420 m LT.	251.722	EDGE OF PAVEMENT
7	0+249.548	11.568 m LT.	251.728	EDGE OF PAVEMENT
8	0+254.607	12.608 m LT.		0.450 m RAD. POINT TO BACK CURB
9	0+255.104	13.296 m LT.	251.756	EDGE OF PAVEMENT
10	0+255.788	12.483 m LT.	251.764	EDGE OF PAVEMENT
11	0+255.394	11.701 m LT.	251.756	EDGE OF PAVEMENT
12	0+245.856	16.234 m LT.	251.764	EDGE OF PAVEMENT
13	0+246.202	15.744 m LT.	251.707	EDGE OF PAVEMENT
14	0+246.671	17.892 m LT.	251.684	EDGE OF PAVEMENT
15	0+247.367	16.845 m LT.		0.450 m RAD. POINT TO BACK CURB
16	0+248.413	22.600 m LT.	251.820	EDGE OF PAVEMENT
17	0+249.074	20.617 m LT.		0.600 m RAD. POINT TO BACK CURB
18	0+249.152	22.753 m LT.	251.839	EDGE OF PAVEMENT
19	0+251.628	16.942 m LT.		0.450 m RAD. POINT TO BACK CURB
20	0+252.960	15.896 m LT.	251.789	EDGE OF PAVEMENT
21	0+253.241	16.426 m LT.	251.794	EDGE OF PAVEMENT

LEGEND

E.O.P.	EDGE OF PAVEMENT
	ISLAND PAVEMENT, 150 mm
	CONCRETE MEDIAN SURFACE, 150 mm
	CONCRETE MEDIAN TYPE SB-15.45

REVISIONS		ILLINOIS DEPARTMENT OF TRANSPORTATION
NAME	DATE	
		SPECIAL DETAILS
DATE	05-27-09	DRAWN BY SAM CHECKED BY PMH

SPECIAL DETAILS