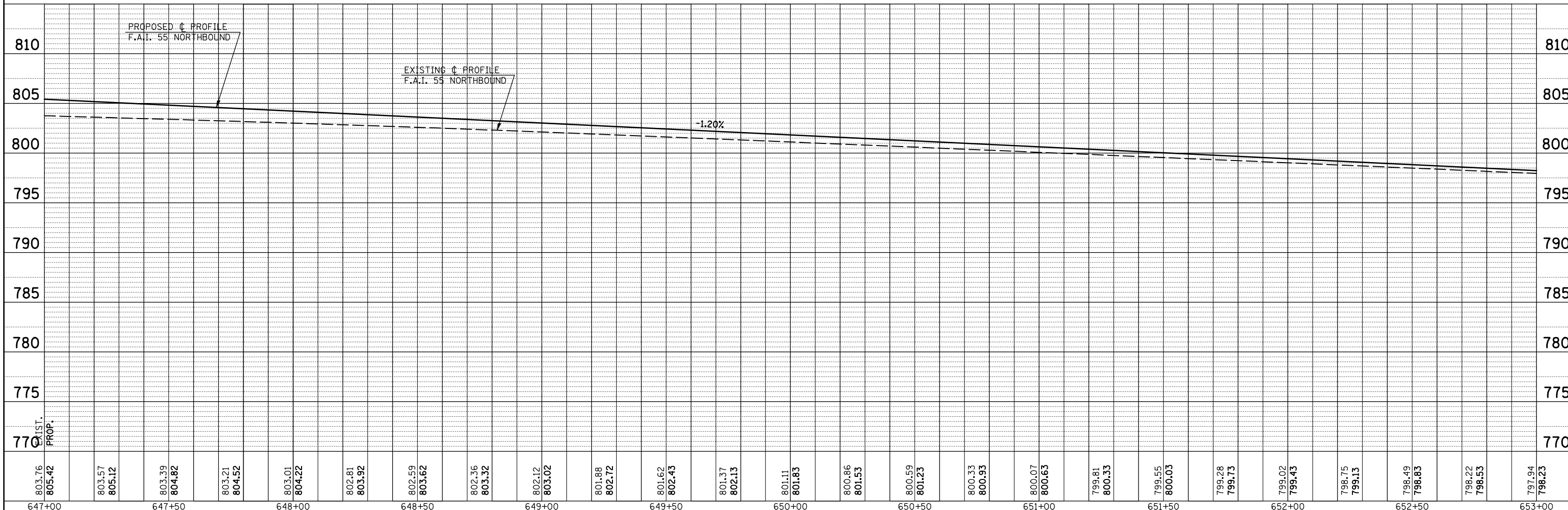
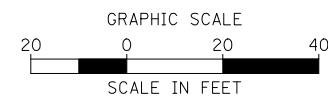
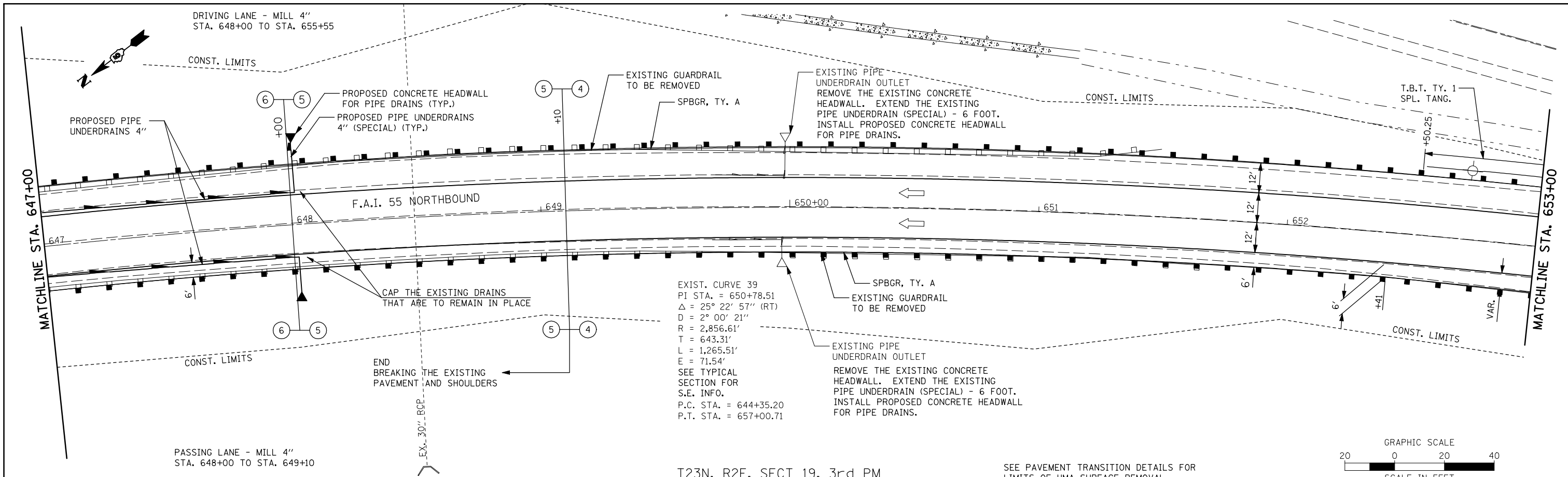


PLAN	SURVEYED	BY	DATE
	PLOTTED		
	CHECKED		
	ALIGNED		
	FILED		
	CAD FILE NAME		
	NO.		

PROFILE	SURVEYED	BY	DATE
	PLOTTED		
	CHECKED		
	NOTATIS CHD		
	NO.		



FILE NAME =	USER NAME = keysrb	DESIGNED -	REVISED -
ct:\pwork\pwidot\keysrb\d0101450\1570520	sh-t-plnpr.f.dgn	DRAWN -	REVISED -
	PLOT SCALE = 40.0000' / IN.	CHECKED -	REVISED -
	PLOT DATE = 8/18/2010	DATE -	REVISED -

STATE OF ILLINOIS
DEPARTMENT OF TRANSPORTATION

PLAN & PROFILE F.A.I. 55 NORTHBOUND

SCALE: 1" = 20' SHEET NO. OF SHEETS STA. 647+00 TO STA. 653+00

F.A.I. RTE. 55	SECTION (57-7HB-2 & 57-7HB-1)BR	COUNTY MCLEAN	TOTAL SHEETS 153	SHEET NO. 27
FED. ROAD DIST. NO. ILLINOIS FED. AID PROJECT			CONTRACT NO. 70520	