

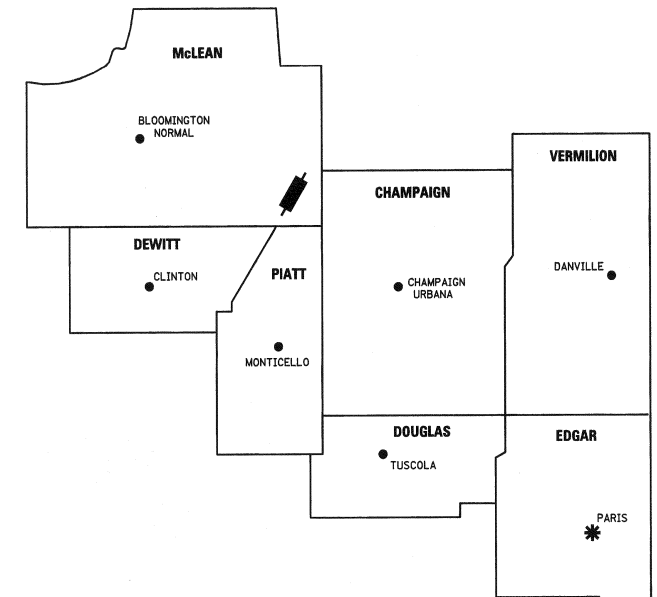
**STATE OF ILLINOIS  
DEPARTMENT OF TRANSPORTATION  
DIVISION OF HIGHWAYS  
RIGHT OF WAY PLANS  
FOR PROPOSED  
FEDERAL AID HIGHWAY**

**FAP ROUTE 71 (IL. 54)  
SECTION 121R  
JOB R-95-050-07  
McLEAN COUNTY**

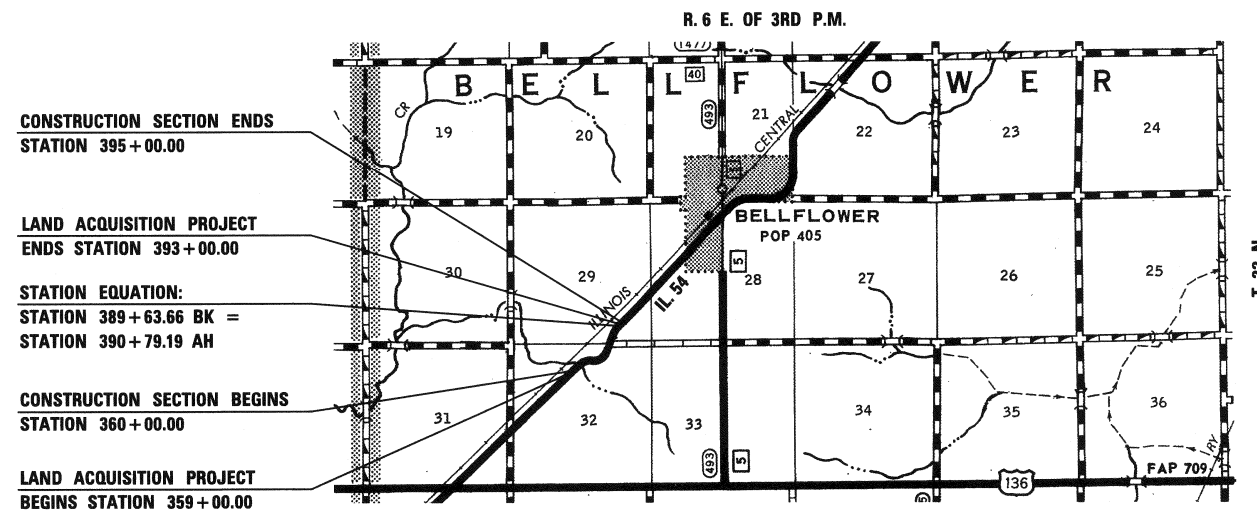

ROUTE	SECTION	COUNTY	TOTAL SHEETS	SHEET NO.
FAP 71 (IL. 54)	121R	McLEAN	2	1
F.H.W.A. REG.		ILLINOIS PROJECT		

CONTRACT NO. 70592

**REGION 3 / DISTRICT 5**



\* DISTRICT HEADQUARTERS  
— PROJECT LOCATION



LENGTH OF LAND ACQUISITION PROJECT = 3284 LIN. FT. = 0.622 MILE



THIS IS TO CERTIFY THAT THIS IS A TRUE AND CORRECT SET OF RIGHT OF WAY PLANS MADE UNDER MY DIRECTION FOR THE DIVISION OF HIGHWAYS, STATE OF ILLINOIS.

*Kenneth W. Hackney* 01/11/10  
ILLINOIS PROFESSIONAL LAND SURVEYOR NO. 3135 DATE  
LICENSE EXPIRES 11/30/10

**STATE OF ILLINOIS  
DEPARTMENT OF TRANSPORTATION  
DIVISION OF HIGHWAYS**

SUBMITTED JANUARY 11 2010  
*Joseph E. Crowe, P.E.*  
JOSEPH E. CROWE, P.E.  
DEPUTY DIRECTOR OF HIGHWAYS  
REGION 3 ENGINEER

EXAMINED JANUARY 11 2010  
*Kenneth W. Hackney*  
KENNETH W. HACKNEY  
DISTRICT CHIEF OF PLATS & PLANS

PASSED JANUARY 11 2010  
*David L. Bayler*  
DAVID L. BAYLER  
DISTRICT LAND ACQUISITION ENGINEER