

F.A.P. RTE.	SECTION	COUNTY	TOTAL SHEETS	SHEET NO.
315	(28)N, TS	HANCOCK	78	1

CONTRACT 72775

D-96-509-03



STATE OF ILLINOIS
DEPARTMENT OF TRANSPORTATION
DIVISION OF HIGHWAYS

PLANS FOR PROPOSED FEDERAL AID HIGHWAY

THE INTERSECTION OF
FAP ROUTE 315 (US 136 / BUCHANAN STREET) AND
FAP ROUTE 514 (IL 94 / MADISON STREET)
SECTION (28)N,TS
PROJECT: ACNHF-0005 (B28)
HANCOCK COUNTY
C96-504-09

INDEX OF SHEETS

DESCRIPTION	SHEET NO.
COVER SHEET	1
GENERAL NOTES AND COMMITMENTS	2
SUMMARY OF QUANTITIES	3-11
SCHEDULE OF QUANTITIES	12-16
TYPICAL SECTIONS	17-18
HORIZONTAL CONTROL	19
PLAN & PROFILE SHEETS	20-22
RIGHT-OF-WAY PLANS	23
INTERSECTION GEOMETRICS	24
INTERSECTION ELEVATIONS	25
PAVEMENT MARKINGS	26-28
TRAFFIC SIGNAL DETAIL SHEETS	29-33
STRUCTURAL DETAILS - CONCRETE MANHOLE	34
STRUCTURAL DETAILS - INLETS	35
JOINT DETAILS	36
DETAILS FOR URBAN ENTRANCE IN CURB AND GUTTER SECTION	37
CROSS SECTIONS - FAP 315 (US 136 / BUCHANAN ST.)	38-63
CROSS SECTIONS - FAP 514 (MADISON STREET)	64-78

STANDARDS

000001-05	701801-04
280001-05	701901-01
424001-05	780001-02
602301-02	781001-03
602401-02	805001-01
602406-03	814001-02
602701-02	857001-01
604001-03	877001-04
604036-02	878001-08
606001-04	880006-01
701301-03	701502-03
701311-03	BLR-21-B
701501-05	
701502-03	
701701-06	

DESIGN DESIGNATIONS

FAP 315 - WEST LEG
ADT - 7000(03), 8900(25)

FAP 315 - EAST LEG
ADT - 6700(03), 8700(25)

MADISON STREET - SOUTH LEG
ADT 5900(25)

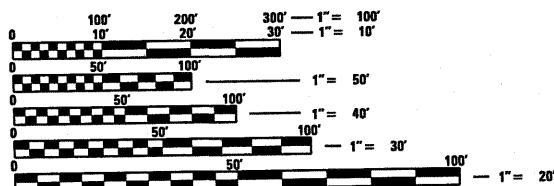
FAP 514 - NORTH LEG
ADT - 3150(03), 4600(25)

30 MPH DESIGN SPEED

STA 74+60.84 TO STA 81+86.33 - 725.49 FEET
STA 652+68.53 TO STA 655+78.21 - 309.68 FEET
NET LENGTH - 1,035.17 FEET = 0.196 MILES

HIGHWAY CLASSIFICATION

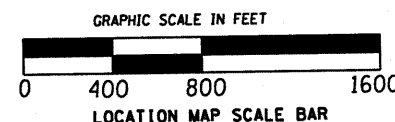
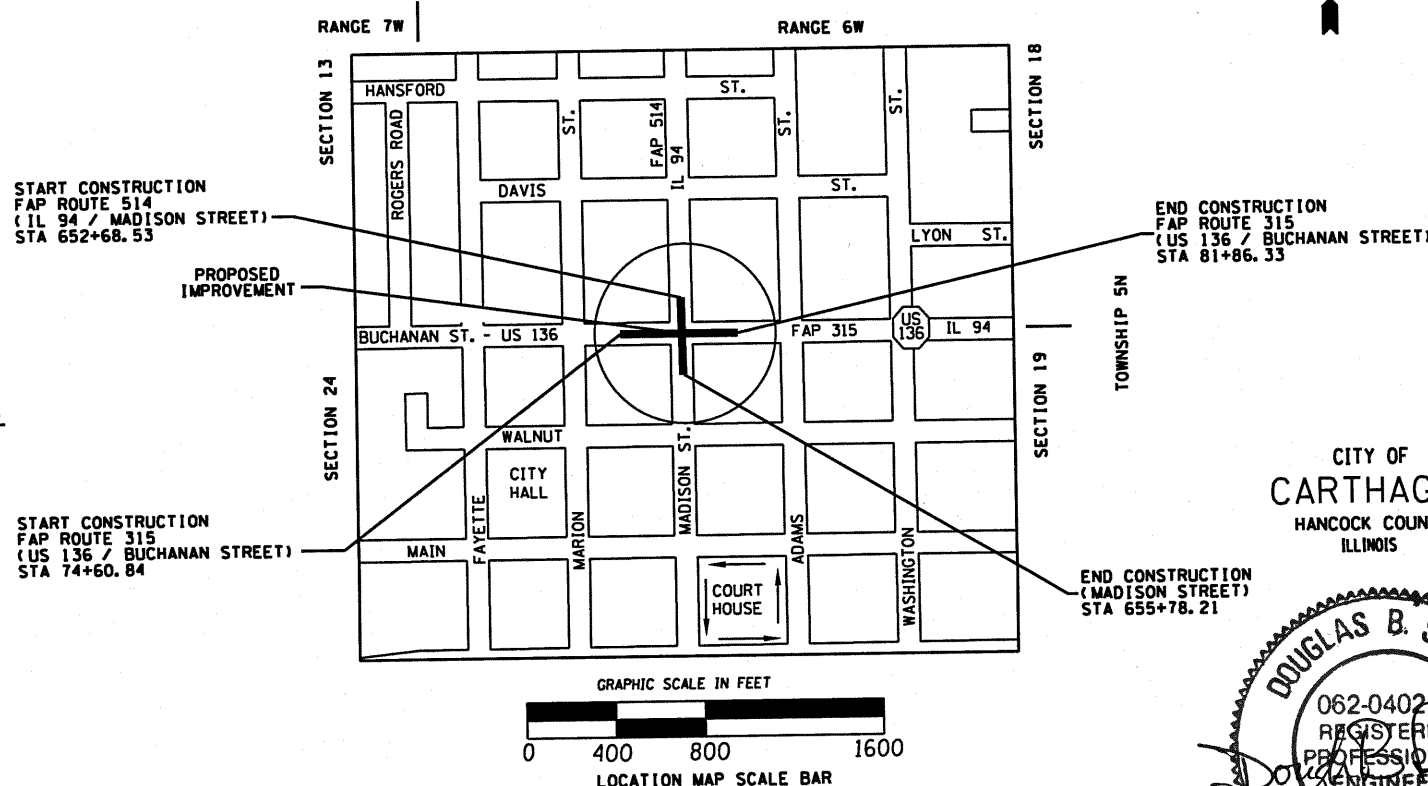
FAP 315/US136/ILL94/BUCHANAN STREET - OTHER PRINCIPAL ARTERIAL
FAP 514/ILL 94/MADISON STREET - MINOR ARTERIAL
FAP 315/US136/ILL94 - CLASS II TRUCK ROUTE
FAP 514/ILL94(N) - CLASS III TRUCK ROUTE
PV: EAST-84.3% WEST-88.5% NORTH-91.3%
SU: EAST-11.2% WEST-7.9% NORTH-6.5%
MU: EAST-4.5% WEST-3.6% NORTH-2.2%



FULL SIZE PLANS HAVE BEEN PREPARED USING STANDARD ENGINEERING SCALES. REDUCED SIZED PLANS WILL NOT CONFORM TO STANDARD SCALES. IN MAKING MEASUREMENTS ON REDUCED PLANS, THE ABOVE SCALES MAY BE USED.


J.U.L.I.E.
JOINT UTILITY LOCATION INFORMATION FOR EXCAVATION
1-800-892-0123

CONTRACT NO. 72775



GROSS LENGTH OF IMPROVEMENT - 1,035.17 FEET = 0.196 MILES
NET LENGTH OF IMPROVEMENT - 1,035.17 FEET = 0.196 MILES

CITY OF
CARTHAGE
HANCOCK COUNTY
ILLINOIS



8/26/2010

DATE

LICENSE EXPIRES NOVEMBER 30, 2011

STATE OF ILLINOIS
DEPARTMENT OF TRANSPORTATION
DIVISION OF HIGHWAYS

SUBMITTED August 27, 2010

Regis E. D... Jr.
DEPUTY DIRECTOR OF HIGHWAYS - REGION FOUR ENGINEER

October 1, 2010
Scott E. Stett, P.E.
ENGINEER OF DESIGN AND ENVIRONMENT

October 1, 2010
Christine N. Reed
DIRECTOR, DIVISION OF HIGHWAYS

**PRINTED BY THE AUTHORITY
OF THE STATE OF ILLINOIS**

PROJECT ENGINEER: JOHN NEGANCARDI: 217-782-6990
SR. TEAM ENGINEER: MARK DUSTI: 217-785-0597

Rev.