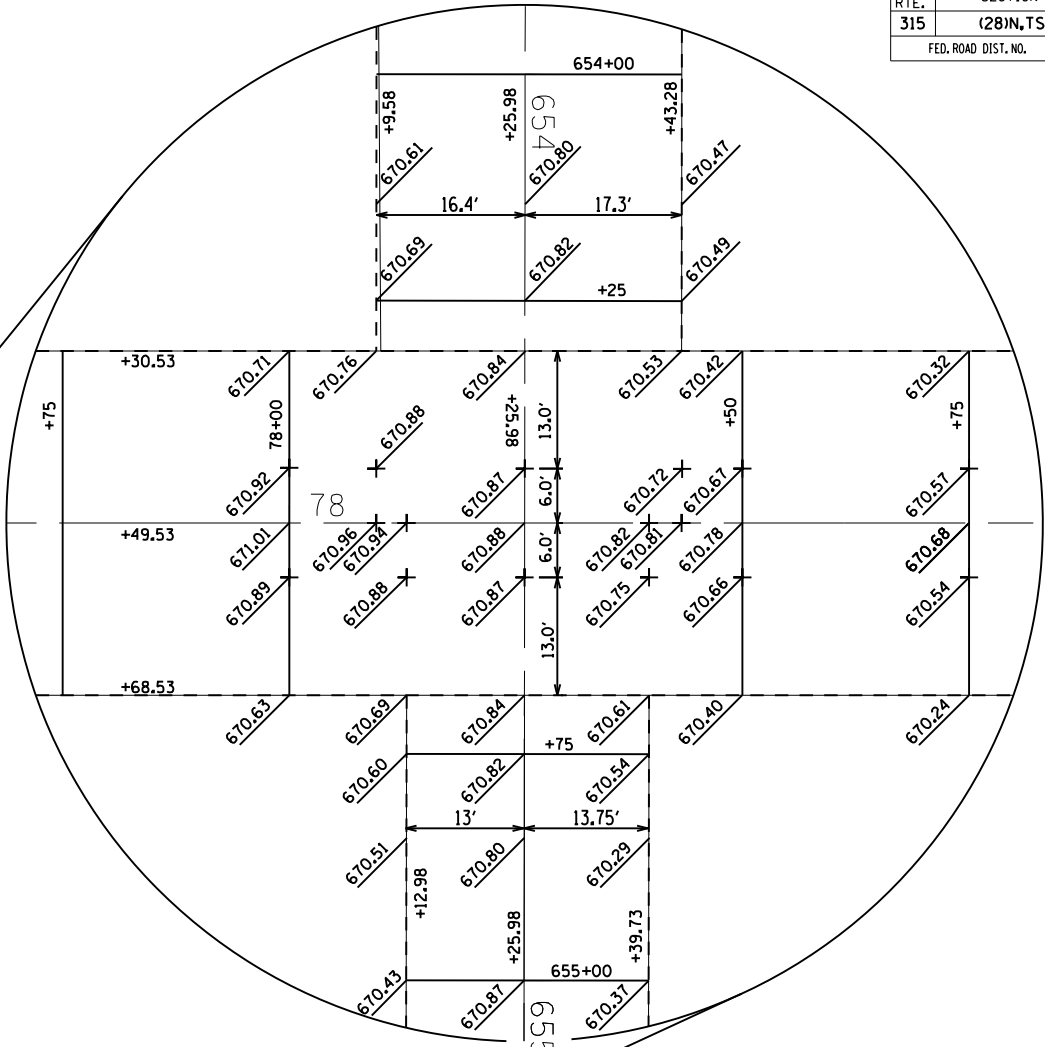
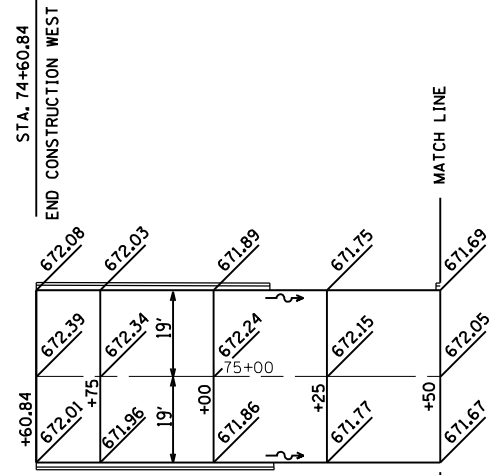
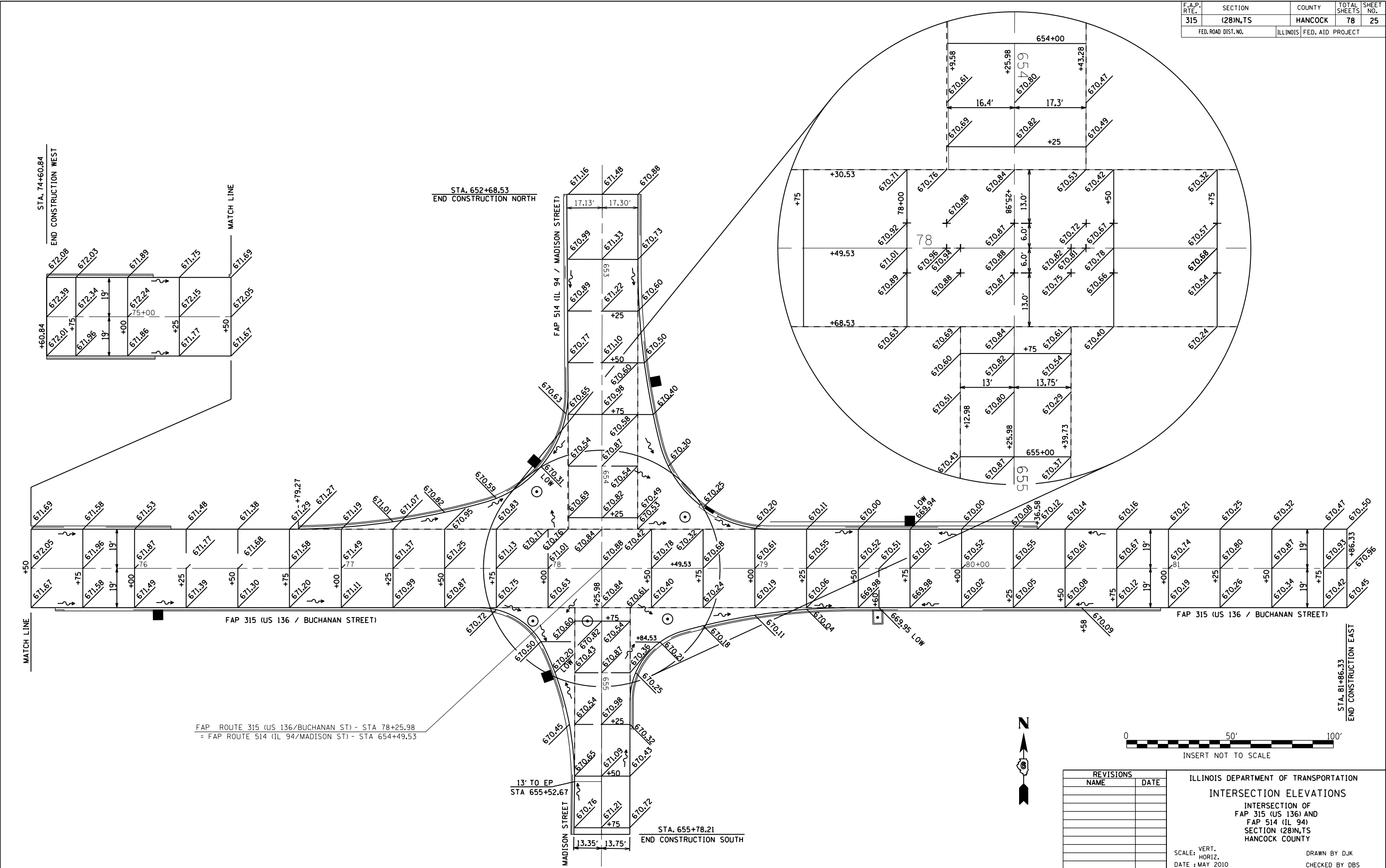


F.A.P. RTE.	SECTION	COUNTY	TOTAL SHEETS	SHEET NO.
315	(28)N,TS	HANCOCK	78	25
FED. ROAD DIST. NO.		ILLINOIS	FED. AID PROJECT	

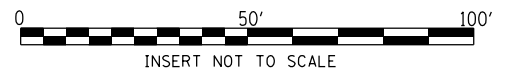


FAP ROUTE 315 (US 136/BUCHANAN ST) - STA 78+25.98  
 = FAP ROUTE 514 (IL 94/MADISON ST) - STA 654+49.53

13' TO EP  
 STA 655+52.67

STA. 655+78.21  
 END CONSTRUCTION SOUTH

STA. 81+86.33  
 END CONSTRUCTION EAST



REVISIONS	
NAME	DATE

ILLINOIS DEPARTMENT OF TRANSPORTATION  
**INTERSECTION ELEVATIONS**  
 INTERSECTION OF  
 FAP 315 (US 136) AND  
 FAP 514 (IL 94)  
 SECTION (28)N,TS  
 HANCOCK COUNTY

SCALE: VERT. \_\_\_\_\_  
 HORIZ. \_\_\_\_\_  
 DATE: MAY 2010  
 DRAWN BY DJK  
 CHECKED BY DBS