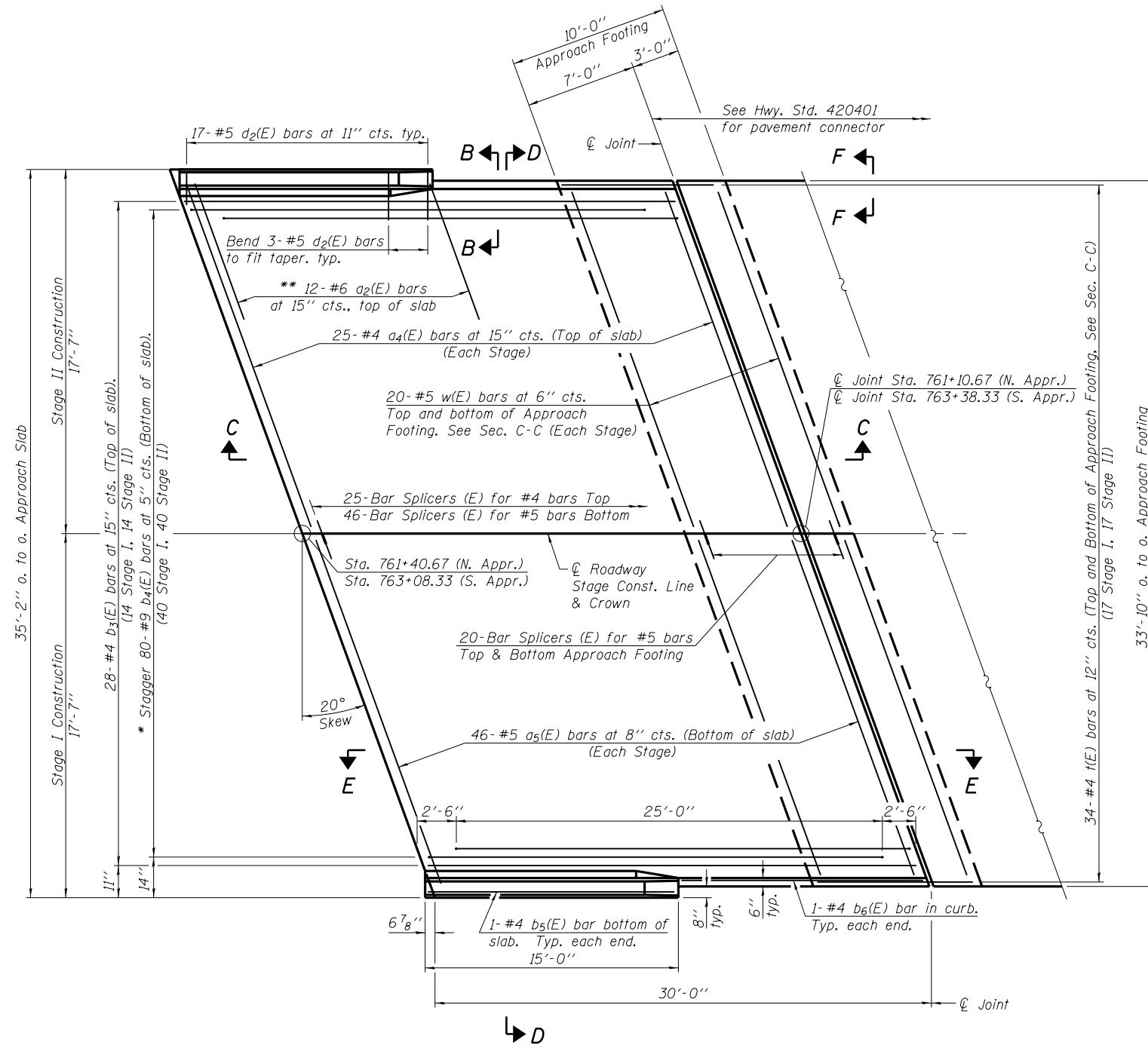


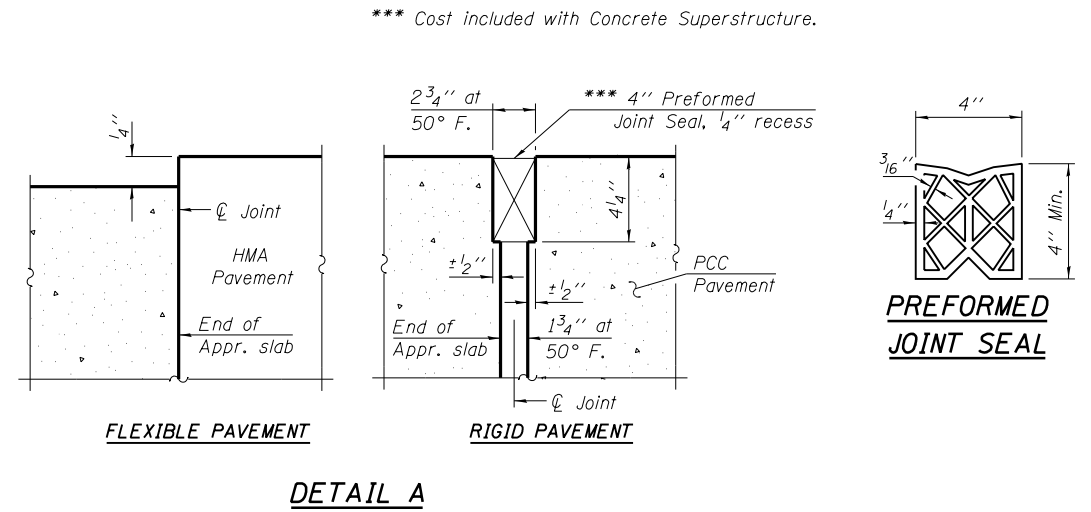
STATE OF ILLINOIS  
DEPARTMENT OF TRANSPORTATION

Notes:  
See sheet 13 of 24 for Sections C-C & D-D and View E-E.  
a<sub>4</sub>(E) and a<sub>5</sub>(E) bar spacings measured along  $\perp$  Rdwy.



PLAN

\* Tilt #9 b<sub>4</sub>(E) bars as required to maintain clearance.  
\*\* Space between a<sub>4</sub>(E) bars, typ. each parapet.

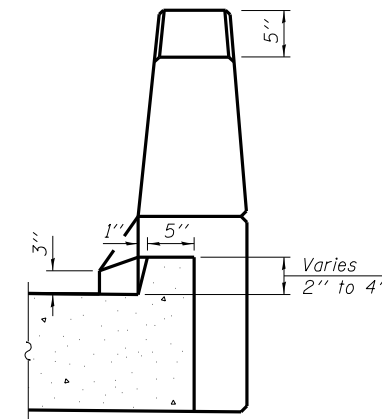


DETAIL A



VIEW F-F

Angle Preformed Joint Seal at 45° at curbs when req'd for drainage.



VIEW B-B

BRIDGE APPROACH SLAB DETAILS-1  
STRUCTURE NO. 059-0512

<p>LIN ENGINEERING, LTD. Consulting Engineers Chatham, Illinois</p>	SHEET NO. 12  24 SHEETS	F.A.P. RTE.	SECTION	COUNTY	TOTAL SHEETS	SHEET NO.
		608	122B-2	MACOUPIN	53	30
Designed By: RH Date: Feb. 2010		Checked By: MTH File: 059-0512.dgn		CONTRACT NO. 72B53		
ILLINOIS FED. AID PROJECT						