
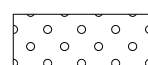
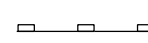


LEGEND

-  EROSION CONTROL BLANKET
-  SEEDING CLASS 2
-  EROSION CONTROL BARRIER

FILE NAME =	USER NAME = laughlinc1	DESIGNED - LLO	REVISED -
et:\pw\work\pwidot\laughlinc1\0231206\062A64-shr-eros.dgn		DRAWN - JJS	REVISED -
	PLOT SCALE = 40.0000' / in.	CHECKED - MTM	REVISED -
	PLOT DATE = Aug-11-2010 01:04:59PM	DATE - JANUARY 2010	REVISED -

**STATE OF ILLINOIS
DEPARTMENT OF TRANSPORTATION**

I-72 EB EROSION CONTROL

SCALE: 1"=20' SHEET NO. 2 OF 3 SHEETS STA. 683+25.19 TO STA. 689+24.95

F.A.I. RTE.	SECTION	COUNTY	TOTAL SHEETS	SHEET NO.
72	(84-3HB-5)BR	SANGAMON	84	29
S.N. 084-0078			CONTRACT NO. 72C70	
FED. ROAD DIST. NO. 6 ILLINOIS FED. AID PROJECT				