

STATE OF ILLINOIS
DEPARTMENT OF TRANSPORTATION
DIVISION OF HIGHWAYS
PROPOSED
HIGHWAY PLANS

FAI ROUTE 255 (I-255)
SECTION 82-7HB-I
PROJECT: ACIM-255-7(217)021
BRIDGE JOINT REPAIRS
ST. CLAIR COUNTY

C-98-107-08

FOR INDEX OF SHEETS, SEE SHEET NO. 2

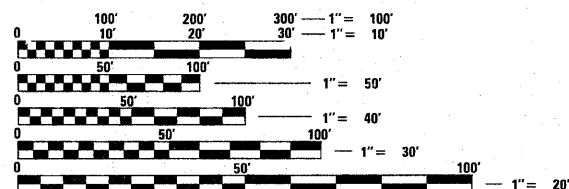
F.A.I. RTE:	SECTION	COUNTY	TOTAL SHEETS	SHEET NO.
255	82-7HB-I	ST. CLAIR	43	1
		ILLINOIS	CONTRACT NO. 76C33	

DESIGN DESIGNATION

NA

ADT

SN 082-0217 I-255 NB TO IL 3 NB	SN 082-0218 IL 3 SB TO I-255 NB
ADT: 5200 (2008)	ADT: 400 (2008)
ADT: 6500 (2030)	ADT: 500 (2030)
SU%: 1.7%	SU%: 5.0%
MU%: 2.9%	MU%: 5.0%

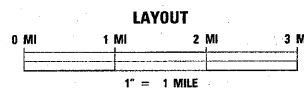
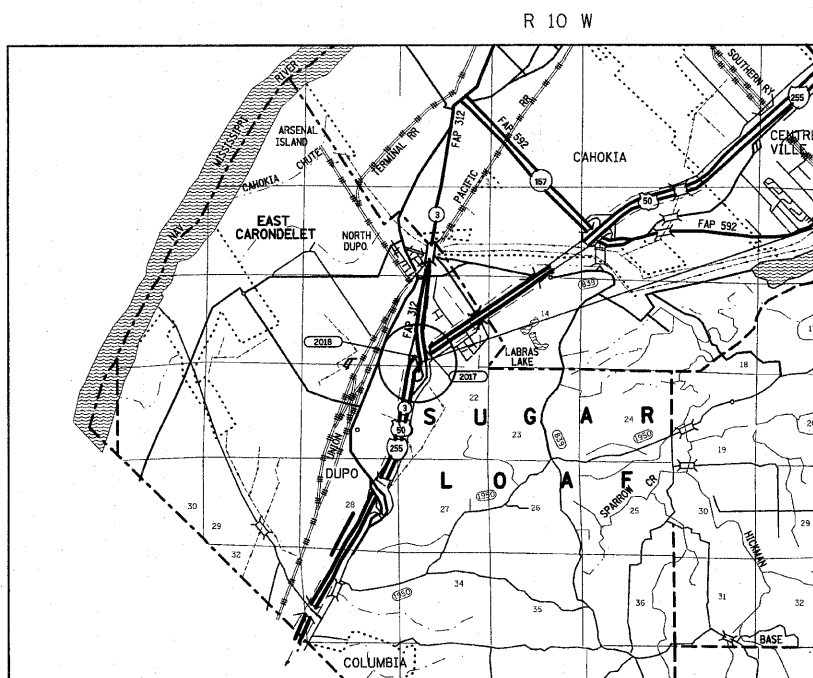


FULL SIZE PLANS HAVE BEEN PREPARED USING STANDARD ENGINEERING SCALES. REDUCED SIZED PLANS WILL NOT CONFORM TO STANDARD SCALES. IN MAKING MEASUREMENTS ON REDUCED PLANS, THE ABOVE SCALES MAY BE USED.

J.U.L.I.E.
 JOINT UTILITY LOCATION INFORMATION FOR EXCAVATION
 1-800-892-0123
 OR 811

PROJECT ENGINEER: PATTI LeBEAU (618) 346-3179
PROJECT MANAGER: ARTHUR MUEHLFELD (618) 346-3209

CONTRACT NO. 76C33



LATITUDE: 38.5301°
 LONGITUDE: 90.1962°

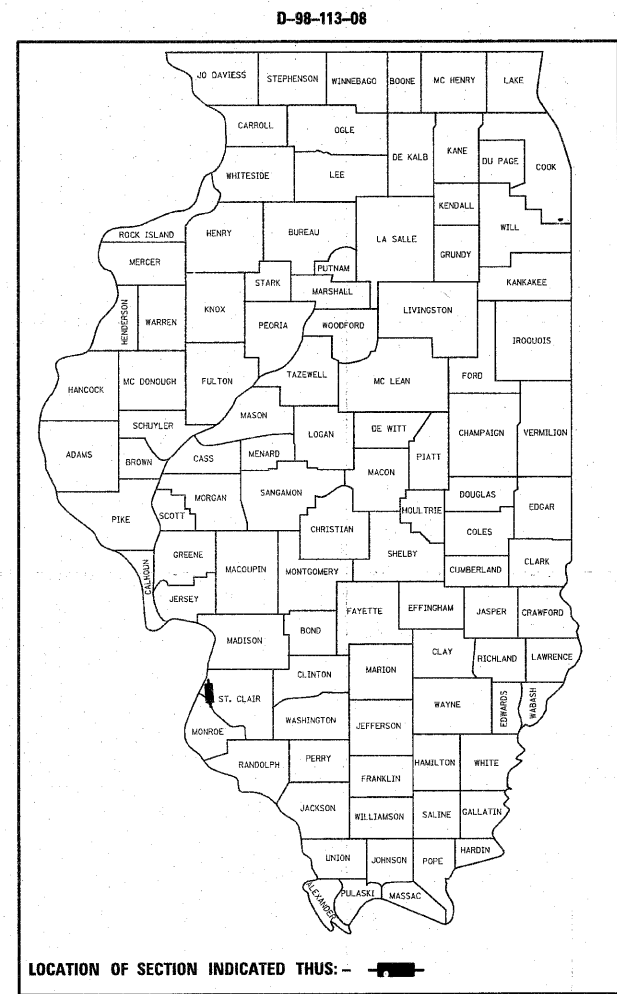
SN 082-0217 RAMP E
GROSS LENGTH = 1016.21 FT. = 0.192 MILE

SN 082-0218 RAMP F
GROSS LENGTH = 1111.13 FT. = 0.210 MILE

7 SPAN R/C DECK WITH PRECAST DECK PANELS COMPOSITE WITH PLATE GIRDERS OVER I-255

SN 082-0217
 (RAMP E - NB I-255 TO NB IL 3)
 @ STA 48+33.63

SN 082-0218
 (RAMP F - SB IL 3 TO NB I-255)
 @ STA 131+68.03



LOCATION OF SECTION INDICATED THUS: - [black rectangle] -

STATE OF ILLINOIS
DEPARTMENT OF TRANSPORTATION
DIVISION OF HIGHWAYS

SUBMITTED Aug 12 20 2010
K. C. Ramis
 DEPUTY DIRECTOR OF HIGHWAYS, REGION 5 ENGINEER

October 1 20 10
Scott E. Stitt P.E. /s/
 acting ENGINEER OF DESIGN AND ENVIRONMENT

October 1 20 10
Christine M. Reed /s/
 DIRECTOR OF HIGHWAYS, CHIEF ENGINEER

PRINTED BY THE AUTHORITY
OF THE STATE OF ILLINOIS