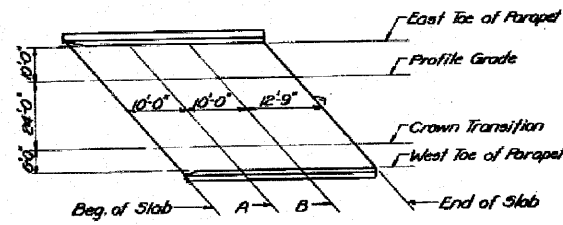


STATE OF ILLINOIS
DEPARTMENT OF TRANSPORTATION

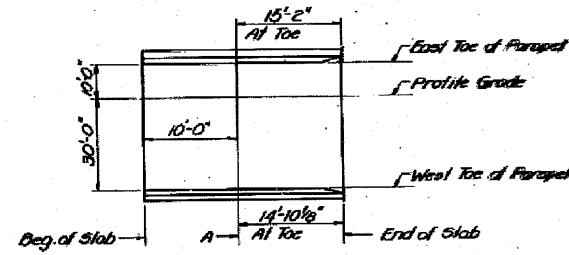
| | | | | |
|-------------|-----------|--------|--------------|-----------|
| PROJECT NO. | SECTION | COUNTY | TOTAL SHEETS | SHEET NO. |
| 255-82-7HB | St. Clair | 88 | 20 | 69 |

69 SHEETS



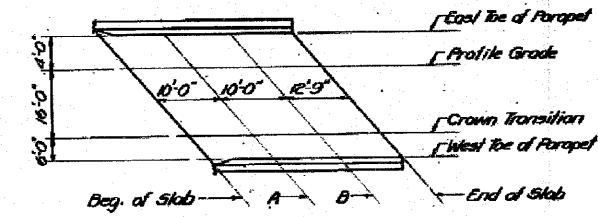
NORTH APPROACH-RAMP-E

| Line | Location | Station | Offset from PG | Top of Slab |
|------------------|--------------|-----------|----------------|-------------|
| East Toe | Beg. of Slab | 43+18.297 | -10.0 | 434.121 |
| | A | 43+28.297 | -10.0 | 434.182 |
| | B | 43+38.297 | -10.0 | 434.238 |
| End of Slab | Beg. of Slab | 43+51.047 | -10.0 | 434.305 |
| | A | 43+26.166 | 0.0 | 434.377 |
| | B | 43+36.166 | 0.0 | 434.435 |
| P.G. | A | 43+36.166 | 0.0 | 434.488 |
| | B | 43+58.915 | 0.0 | 434.550 |
| | End of Slab | 43+58.915 | 0.0 | 434.550 |
| Crown Transition | Beg. of Slab | 43+45.051 | 24.0 | 434.857 |
| | A | 43+55.051 | 24.0 | 434.907 |
| | B | 43+65.051 | 24.0 | 434.959 |
| West Toe | End of Slab | 43+77.800 | 24.0 | 435.006 |
| | Beg. of Slab | 43+49.772 | 30.0 | 434.756 |
| | A | 43+59.772 | 30.0 | 434.804 |
| West Toe | B | 43+69.772 | 30.0 | 434.849 |
| | End of Slab | 43+82.521 | 30.0 | 434.899 |



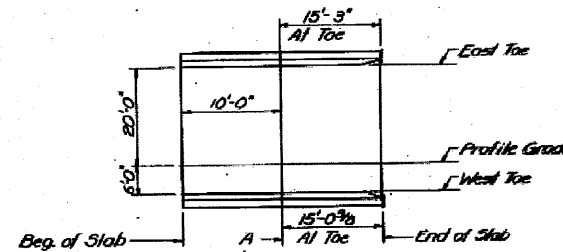
SOUTH APPROACH-RAMP-E

| Line | Location | Radial Sta. | Rad. Off. from PG | Top of Slab |
|----------|--------------|-------------|-------------------|-------------|
| East Toe | Beg. of Slab | 53+15.154 | -10.0 | 421.355 |
| | A | 53+25.154 | -10.0 | 421.025 |
| | B | 53+41.249 | -10.0 | 420.615 |
| P.G. | Beg. of Slab | 53+16.158 | 0.0 | 420.555 |
| | A | 53+26.158 | 0.0 | 420.555 |
| | End of Slab | 53+41.240 | 0.0 | 420.555 |
| West Toe | Beg. of Slab | 53+16.180 | 30.0 | 419.275 |
| | A | 53+26.180 | 30.0 | 418.975 |
| | End of Slab | 53+41.232 | 30.0 | 418.523 |



NORTH APPROACH-RAMP-F

| Line | Location | Station | Offset from PG | Top of Slab |
|------------------|--------------|------------|----------------|-------------|
| East Toe | Beg. of Slab | 126+04.959 | -4.0 | 434.562 |
| | A | 126+14.959 | -4.0 | 434.566 |
| | B | 127+04.959 | -4.0 | 434.567 |
| End of Slab | Beg. of Slab | 127+17.708 | -4.0 | 434.561 |
| | A | 126+08.106 | 0.0 | 434.647 |
| | B | 126+08.106 | 0.0 | 434.650 |
| P.G. | A | 127+08.106 | 0.0 | 434.649 |
| | B | 127+08.106 | 0.0 | 434.649 |
| | End of Slab | 127+20.655 | 0.0 | 434.641 |
| Crown Transition | Beg. of Slab | 127+00.696 | 16.0 | 434.400 |
| | A | 127+10.696 | 16.0 | 434.398 |
| | B | 127+20.696 | 16.0 | 434.391 |
| West Toe | End of Slab | 127+33.445 | 16.0 | 434.378 |
| | Beg. of Slab | 127+05.417 | 22.0 | 434.274 |
| | A | 127+15.417 | 22.0 | 434.270 |
| West Toe | B | 127+25.417 | 22.0 | 434.262 |
| | End of Slab | 127+38.165 | 22.0 | 434.245 |



SOUTH APPROACH-RAMP-F

| Line | Location | Radial Sta. | Rad. Off. from PG | Top of Slab |
|----------|--------------|-------------|-------------------|-------------|
| East Toe | Beg. of Slab | 36+23.006 | -20.0 | 418.104 |
| | A | 36+33.006 | -20.0 | 418.704 |
| | B | 36+48.105 | -20.0 | 418.252 |
| P.G. | Beg. of Slab | 36+23.018 | 0.0 | 417.954 |
| | A | 36+33.018 | 0.0 | 417.654 |
| | End of Slab | 36+48.100 | 0.0 | 417.212 |
| West Toe | Beg. of Slab | 36+23.022 | 6.0 | 417.652 |
| | A | 36+33.022 | 6.0 | 417.352 |
| | End of Slab | 36+48.098 | 6.0 | 416.900 |

DESIGNED: Bob Brunette
 DRAWN: Jim Kinsour
 CHECKED: S.S. Ruchow
 DATE: May 7, 1981

APPROACHES-RAMPS E-F
 TOP OF SLAB ELEVATIONS
 F.A.I. RT. 870 SEC. 82-7HB
 ST. CLAIR COUNTY
 STATION 343+61.11

FOR INFORMATION ONLY

| | | | | | | | | | | | |
|---------------------|-----------------------|------------|-----------|---|--------------------------|---|----------|-----------|--------------|-----------|--|
| FILE NAME = | USER NAME = #USER# | DESIGNED - | REVISED - | STATE OF ILLINOIS DEPARTMENT OF TRANSPORTATION | EXISTING STRUCTURE PLANS | F.A.I. RTE. | SECTION | COUNTY | TOTAL SHEETS | SHEET NO. | |
| \$FILE# | PLOT SCALE = \$SCALE# | DRAWN - | REVISED - | | | 255 | 82-7HB-I | ST. CLAIR | 43 | 25 | |
| PLOT DATE = \$DATE# | DATE - | CHECKED - | REVISED - | | | CONTRACT NO. 76C33 | | | | | |
| | | DATE - | REVISED - | | | FED. ROAD DIST. NO. [ILLINOIS] FED. AID PROJECT | | | | | |
| | | | | | SCALE: NA | SHEET NO. 2 OF 20 SHEETS | | STA. | TO STA. | | |