

INDEX OF SHEETS

SHEET NO. DESCRIPTION

- ROADWAY PLANS**
- COVER SHEET
 - GENERAL NOTES AND STANDARDS
 - SUMMARY OF QUANTITIES
 - TYPICAL SECTIONS
 - 6.-7. SCHEDULES OF QUANTITIES
 8. SN 077-0016 PLAN AND PROFILE
 9. SN 077-0035 PLAN AND PROFILE
 - 10.-11. STAGE CONSTRUCTION PLANS
 12. DETOUR SIGNAGE PLAN
 13. EROSION CONTROL AND DRAINAGE PLAN
 14. MISCELLANEOUS DETAILS
 15. RURAL SIDE APPROACH DETAILS

**STRUCTURE PLANS
SN 077-0016**

16. GENERAL PLAN
17. GENERAL DATA
18. STAGE CONSTRUCTION DETAILS
19. TOP OF NORTH APPROACH SLAB ELEVATIONS
20. TOP OF SOUTH APPROACH SLAB ELEVATIONS
21. SUPERSTRUCTURE
22. SUPERSTRUCTURE DETAILS
- 23.-24. BRIDGE APPROACH SLAB DETAILS
25. STEEL RAILING, TYPE SM WITH CONCRETE WEARING SURFACE
26. 27"x48" PPC DECK BEAM
27. 27"x48" PPC DECK BEAM DETAILS
28. ABUTMENT CONCRETE REMOVAL
29. NORTH ABUTMENT REPAIRS AND MODIFICATIONS
30. SOUTH ABUTMENT REPAIRS AND MODIFICATIONS
31. PIER REPAIRS
32. PIER DETAILS
33. BAR SPLICER ASSEMBLY AND MECHANICAL SPLICER DETAILS
34. TEMPORARY CONCRETE BARRIER FOR STAGE CONSTRUCTION
35. SOIL BORING LOG

**EXISTING STRUCTURE PLANS
SN 077-0016**

- 36.-45. EXISTING STRUCTURE PLANS

SHEET NO. DESCRIPTION

**STRUCTURE PLANS
SN 077-0035**

46. GENERAL PLAN & ELEVATION
47. SUPERSTRUCTURE
48. SUPERSTRUCTURE DETAILS
49. 11"x48" PPC DECK BEAM
50. STEEL RAILING, TYPE SM
51. ABUTMENT CONCRETE REMOVAL
52. ABUTMENT DETAILS
53. DOWEL ROD LOCATION DETAILS
54. ABUTMENT REPAIR DETAILS
55. PIER REPAIR DETAILS

**EXISTING STRUCTURE PLANS
SN 077-0035**

- 56.-62. EXISTING STRUCTURE PLANS

CROSS SECTIONS

- 63.-65. SN 077-0016 CROSS SECTIONS
66.-68. SN 077-0035 CROSS SECTIONS

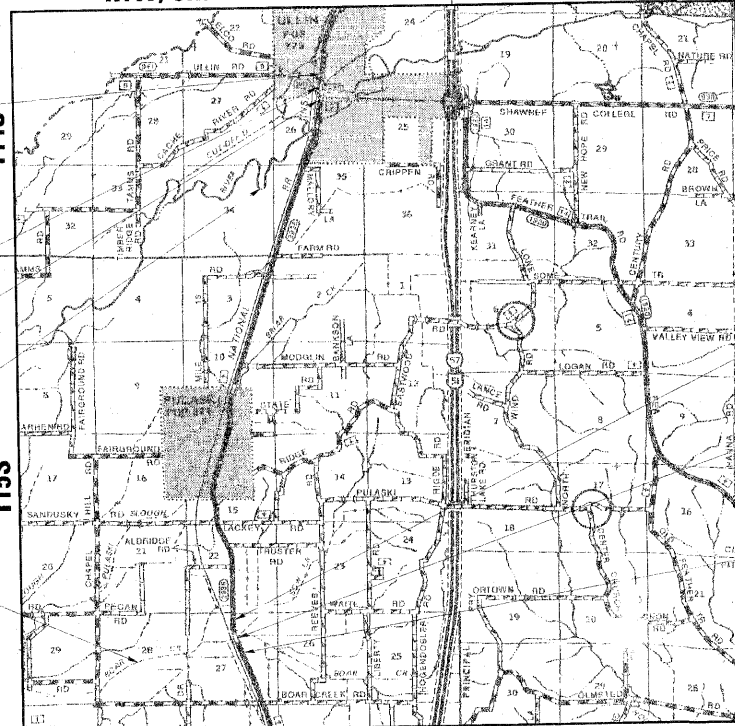
**STATE OF ILLINOIS
DEPARTMENT OF TRANSPORTATION
DIVISION OF HIGHWAYS
PROPOSED
HIGHWAY PLANS**

**FAS ROUTE 2936 (OLD US 51)
SECTIONS 14BR-1 & 16BR-1
PROJECT: ACBHS-2936(110)
PULASKI COUNTY**


C-99-057-08

**PPC DECK BEAM SUPERSTRUCTURE REPLACEMENTS
OVER CACHE RIVER AND BOAR CREEK DITCH**

R1W, 3RD PM R1E, 3RD PM

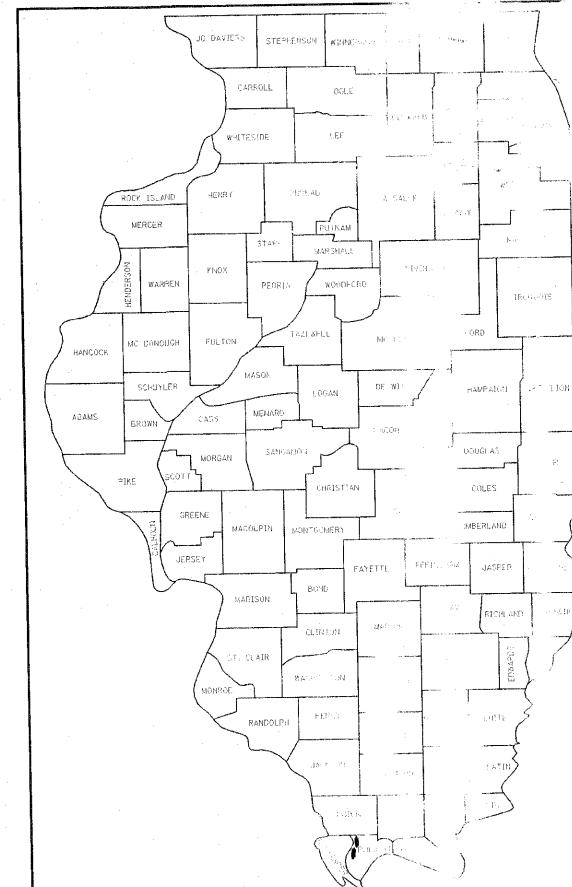


LOCATION MAP



F.A.S. RTE.	SECTION	COUNTY	TOTAL SHEETS	SHEET NO.
2936	14BR-1 & 16BR-1	PULASKI	68	1
FED. ROAD DIST. NO.	ILLINOIS CONTRACT NO.		78071	

D-99-037-08



LOCATION OF SECTION INDICATED THIS: - [shaded area]

FUNCTIONAL CLASSIFICATION: MAJOR COLLECTOR (N 14-1 RB AN)
DESIGN SPEED: 55 mph
POSTED SPEED: 55 mph
ADT: (077-0016; 077-0035) 2470; 1080 (± 10)
PV: (077-0016; 077-0035) 90.9; 91.4%
TRUCKS: (077-0016; 077-0035) 9.1%; 8.6%
TOWNSHIP: COUNTY UNIT ROAD DISTRICT

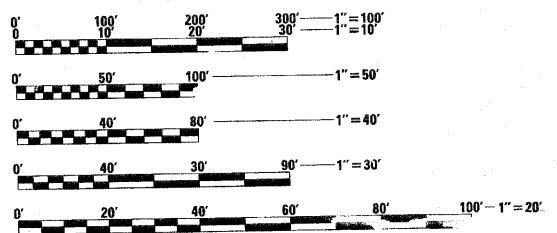
STATE OF ILLINOIS
DEPARTMENT OF TRANSPORTATION
DIVISION OF HIGHWAYS

SUBMITTED July 22 2010
 DEPUTY DIRECTOR OF HIGHWAYS, REGION ENGINEER
 October 1 2010
 Scott E. Stitt, P.E.
 acting ENGINEER OF DESIGN AND ENVIRONMENT
 October 1 2010
 Christine M. Reed, P.E.
 DIRECTOR OF HIGHWAYS, CHIEF ENGINEER

**DESIGN DESIGNATION
N.A.**

**PRINTED BY THE AUTHORITY
OF THE STATE OF ILLINOIS**

MICROFILMED
REF. NUMBER
AWARDED
REGISTERED ENGINEER
AS BUILT CHANGES WERE MADE
ON THE FOLLOWING SHEETS



FULL SIZE PLANS HAVE BEEN PREPARED USING STANDARD ENGINEERING SCALES. REDUCED SIZED PLANS WILL NOT CONFORM TO STANDARD SCALES. IN MAKING MEASUREMENTS ON REDUCED PLANS, THE ABOVE SCALES MAY BE USED.

J.U.L.I.E.
JOINT UTILITY LOCATION INFORMATION FOR EXCAVATION
1-800-892-0123
OR 811

THIS PROFESSIONAL ENGINEER'S SEAL APPLIES ONLY TO SHEETS 1-44, AND 55-67.



RICHARD D. PAYNE
37421
LICENSED PROFESSIONAL ENGINEER
STATE OF ILLINOIS
DATE: 5/18/10
ILLINOIS PROFESSIONAL LICENSE NO. 37421
(EXPIRATION DATE: 11-30-11)

ESCA CONSULTANTS, INC.

DISTRICT 9 NO. (618) 549-2171
PROJECT ENGINEER: DAVID PICHE
PROJECT MANAGER:
PRECINCT: ULLIN, PULASKI
CONTRACT NO. 78071

14 BR-1 16BR-1
GROSS LENGTH = 264 FT. = 0.050 MI.; 334 FT. = 0.063 MI.
NET LENGTH = 264 FT. = 0.050 MI.; 334 FT. = 0.063 MI.