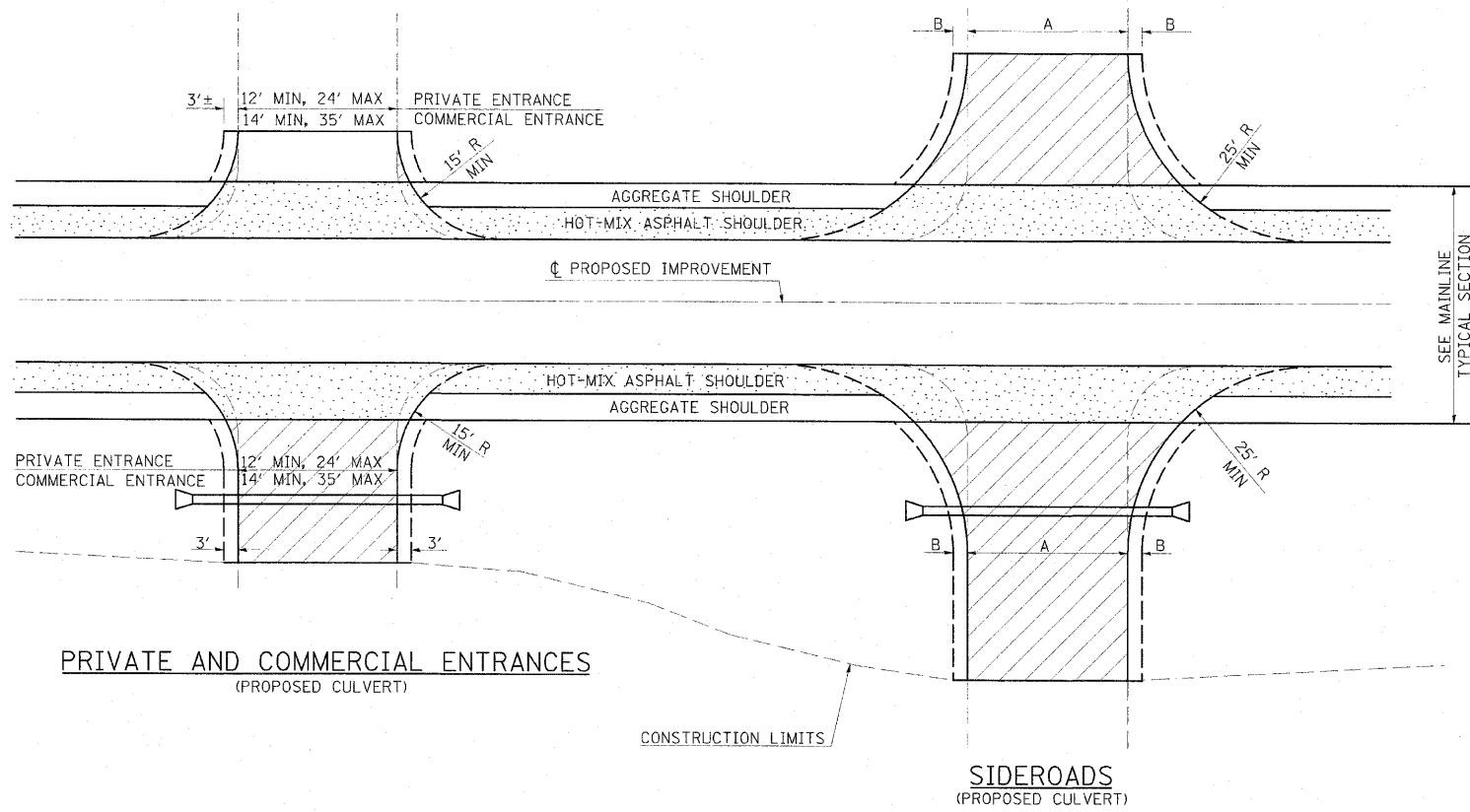




RURAL SIDE APPROACH DETAILS

PRIVATE AND COMMERCIAL ENTRANCES

SIDERROADS



SIDEROAD DIMENSIONS (MIN.)

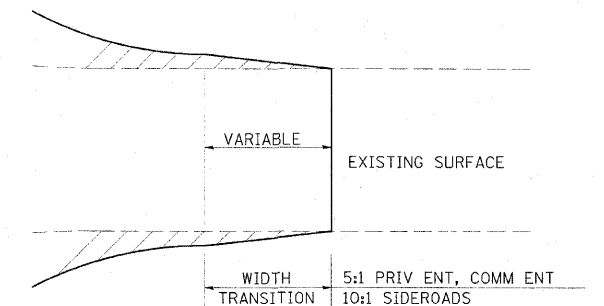
ADT	A (FT)	B (FT)
0 TO 250	18'	2'
250 TO 400	20'	2'
GREATER THAN 400	22'	4'

FIELD ENTRANCE TREATMENT

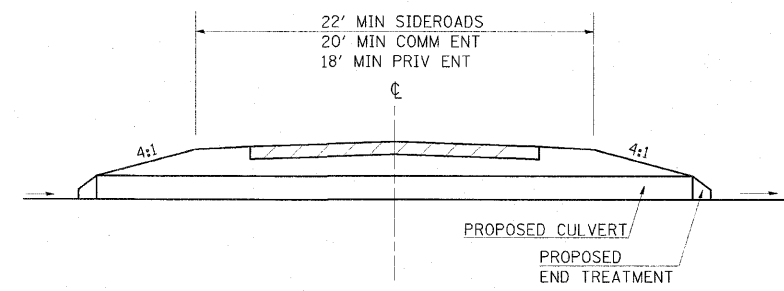
CONSTRUCT MAINLINE HOT-MIX ASPHALT AND AGGREGATE SHOULDERS THROUGH FIELD ENTRANCES.

IF A PIPE IS REQUIRED, PROVIDE A 22' WIDE EARTH EMBANKMENT WITH 15' RADII AT THE INTERSECTION.

WIDTH TRANSITION DETAIL TO EXISTING (IF APPLICABLE)



DETAIL FOR CALCULATING CULVERT LENGTH

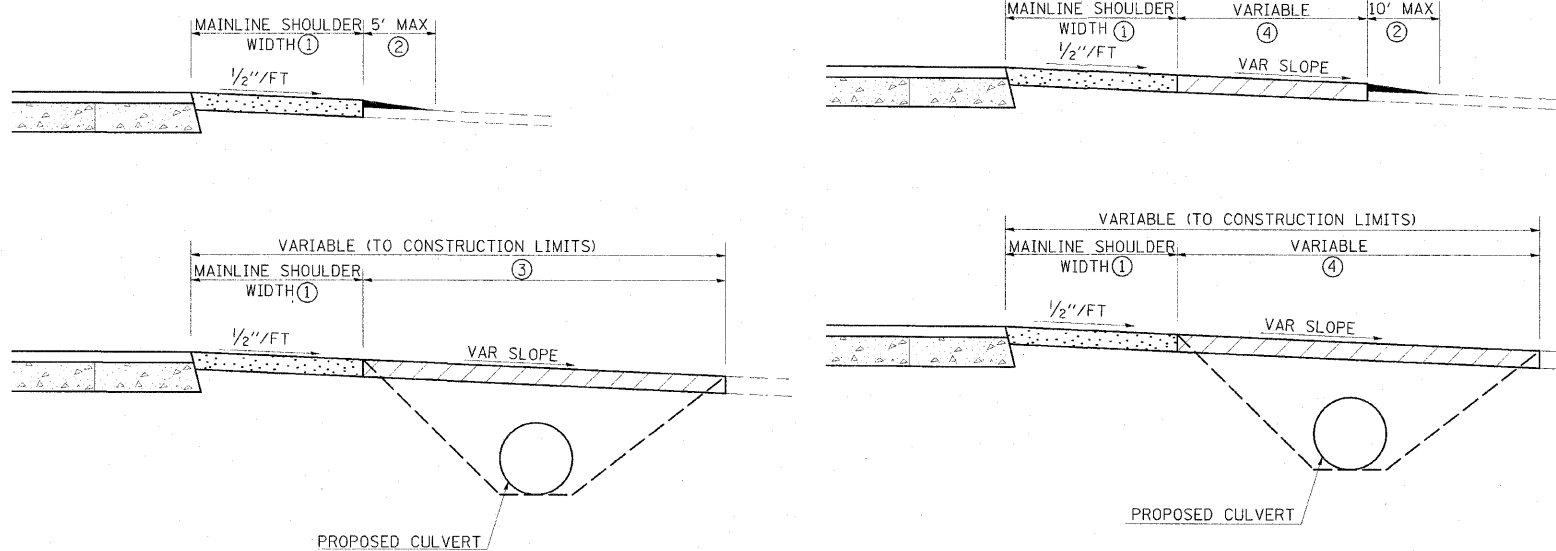


PRIVATE AND COMMERCIAL ENTRANCES (PROPOSED CULVERT)

SIDERROADS (PROPOSED CULVERT)

PRIVATE AND COMMERCIAL ENTRANCES

SIDERROADS



LEGEND

- ① CONSTRUCT HOT-MIX ASPHALT SHOULDER "FULL SHOULDER WIDTH" THROUGH ENTRANCE/INTERSECTION UNLESS OTHERWISE SHOWN ON THE PLANS OR AS DIRECTED BY THE ENGINEER.
- ② IF REQUIRED, AGGREGATE TAPER FOR EXISTING GRAVEL SURFACE; HOT-MIX ASPHALT TAPER FOR EXISTING HIGHER TYPE SURFACES.
- ③ 6" AGGREGATE SURFACE COURSE FOR EXISTING GRAVEL SURFACE; 2" HOT-MIX ASPHALT RESURFACING ON 4" AGGREGATE BASE COURSE FOR EXISTING HOT-MIX ASPHALT SURFACE; PCC DRIVEWAY PAVEMENT (6" - PE; 7" - CE) FOR EXISTING CONCRETE SURFACE.
- ④ 3" MINIMUM HOT-MIX ASPHALT RESURFACING ON 8" MINIMUM AGGREGATE BASE COURSE FOR EXISTING GRAVEL SURFACE OR OIL & CHIP SURFACE; MATCH EXISTING FOR EXISTING HIGHER TYPE SURFACES.

GENERAL NOTES

1. ENTRANCE LOCATIONS ARE TO COMPLY WITH IDOT'S POLICY "ACCESS TO STATE HIGHWAYS".
2. IN GENERAL, RELOCATED PRIVATE ENTRANCES ARE TO HAVE A 16' WIDE SURFACE WITH 3' WIDE SHOULDERS (22' WIDE EMBANKMENT).
3. SEE PLANS FOR PROPOSED PROFILE GRADES AT ENTRANCES/SIDERROADS. THE DESIRABLE MAXIMUM PROFILE GRADE FOR ENTRANCES ARE 12% FOR PE; 10% FOR CE.
4. ENTRANCE PIPE CULVERTS ARE TO BE A MINIMUM 15" DIAMETER AND NORMALLY REPLACED IN KIND; SIDEROAD PIPE CULVERTS ARE GENERALLY TO BE CONCRETE (18" MINIMUM DIAMETER).
5. THE INTERSECTION RADII OF SIDEROADS CONSTRUCTED TO FULL POLICY STANDARDS SHOULD COMPLY WITH THAT NOTED IN THE BUREAU OF LOCAL ROADS ADMINISTRATIVE POLICIES MANUAL (5-8-13).

REVISIONS	
DRAWN	1-3-15-91
REVISED	10-02-91
REVISED	5-15-92
REVISED	1-20-00
REVISED	01-11-07
RESIZED	5-7-08

STD. 9-83

FILE NAME: 0170271-sm-detailed1a50.dgn	USER NAME: HAS	DESIGNED: MTD	REVISIONS: -	STATE OF ILLINOIS DEPARTMENT OF TRANSPORTATION	RURAL SIDE APPROACH DETAILS	F.A.S. RTE.: 2936	SECTION: 14BR-1 & 16BR-1	COUNTY: PULASKI	TOTAL SHEETS: 68	SHEET NO.: 15
PLOT SCALE: 1/8"=1'-0"	CHECKED: MTD	REVISIONS: -	SCALE:			SHEET NO. 1 OF 1 SHEETS	STA. TO STA.	CONTRACT NO. 78071		FED. ROAD DIST. NO. ILLINOIS FED. AID PROJECT
PLOT DATE: 5/17/2010 10:13:12 AM	DATE: 5/10	REVISIONS: -								