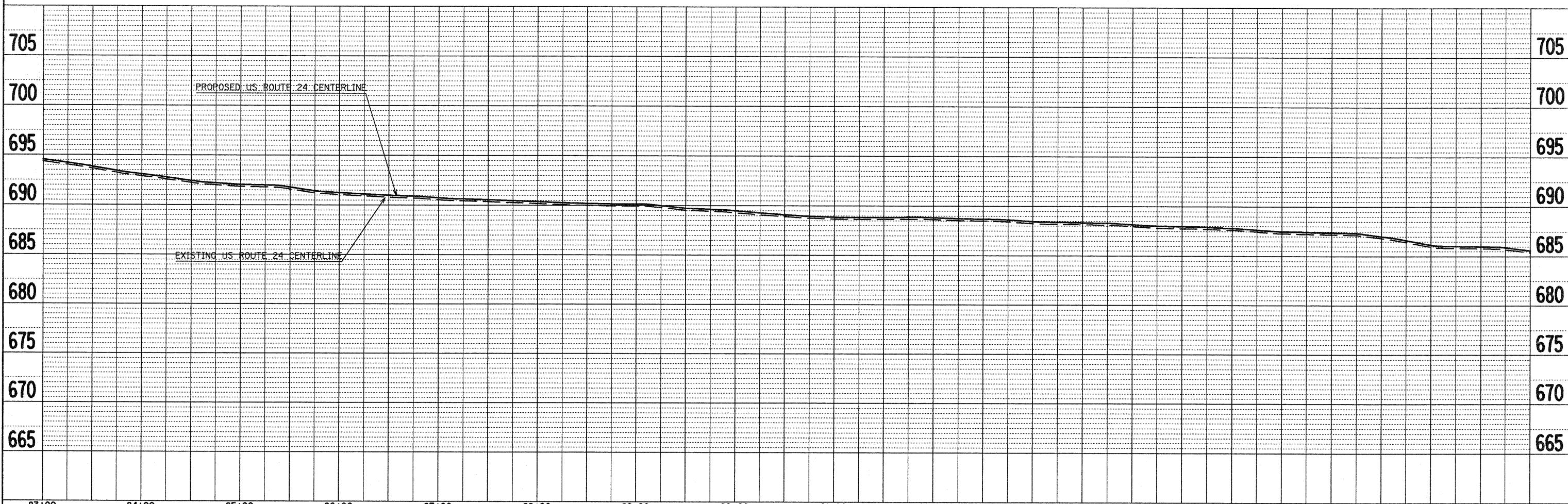
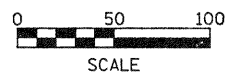
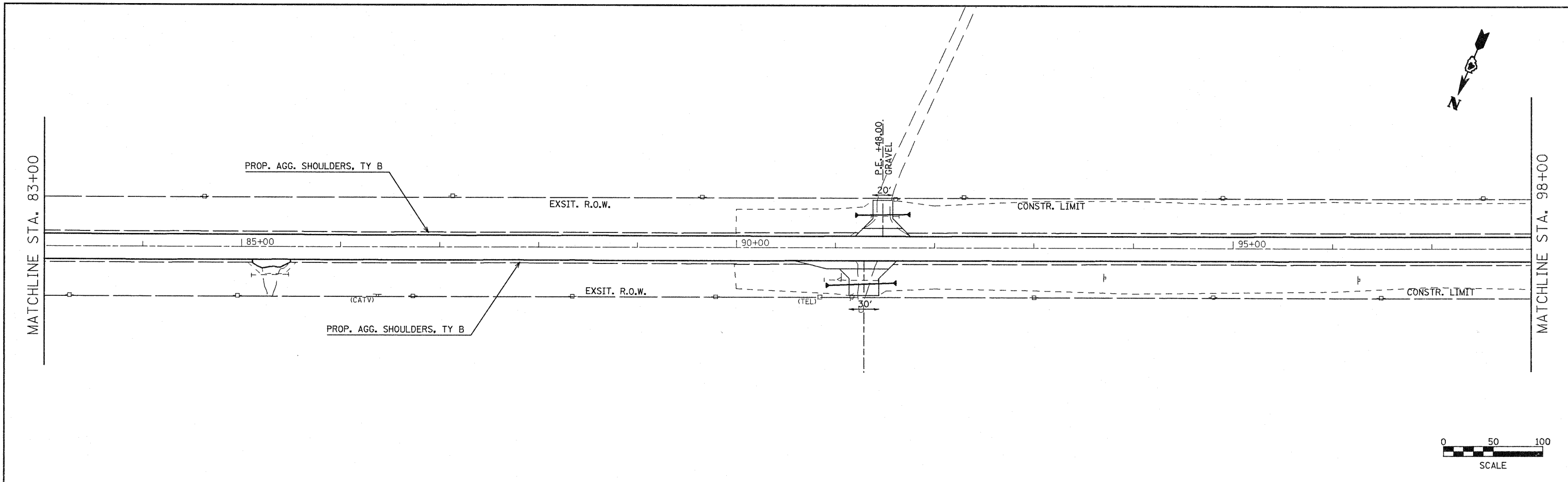


PLAN	SURVEYED	DATE
	PLOTTED	BY
	CHECKED	
	NO. OF WAY CHECKED	
	CADD FILE NAME	

PROFILE	SURVEYED	DATE
	PLOTTED	BY
	CHECKED	
	NO. OF WAY CHECKED	
	STRUCTURE NOTATIONS CHECKED	



FILE NAME = plan01.dgn	USER NAME = horathj	DESIGNED -	REVISED -	STATE OF ILLINOIS DEPARTMENT OF TRANSPORTATION	PLAN & PROFILE		F.A.P. RTE. 317	SECTION 15W-2,RS-3;16W-3,RS-5	COUNTY FULTON	TOTAL SHEETS 171	SHEET NO. 47	
	PLOT SCALE = 1/80.0000" / 1"	DRAWN - JGJ	REVISED -		SCALE:	SHEET NO. 5 OF 14 SHEETS	STA. 83+00 TO STA. 98+00	CONTRACT NO. 88098				
	PLOT DATE = 8/10/2010	CHECKED - KJH	REVISED -		FED. ROAD DIST. NO. ILLINOIS FED. AID PROJECT							
		DATE -	REVISED -									