

STATE OF ILLINOIS  
DEPARTMENT OF TRANSPORTATION

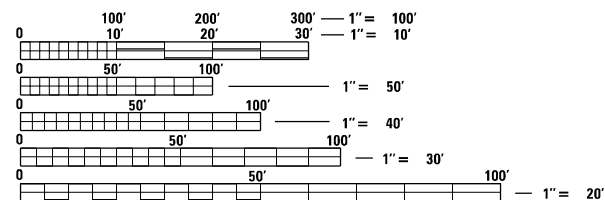
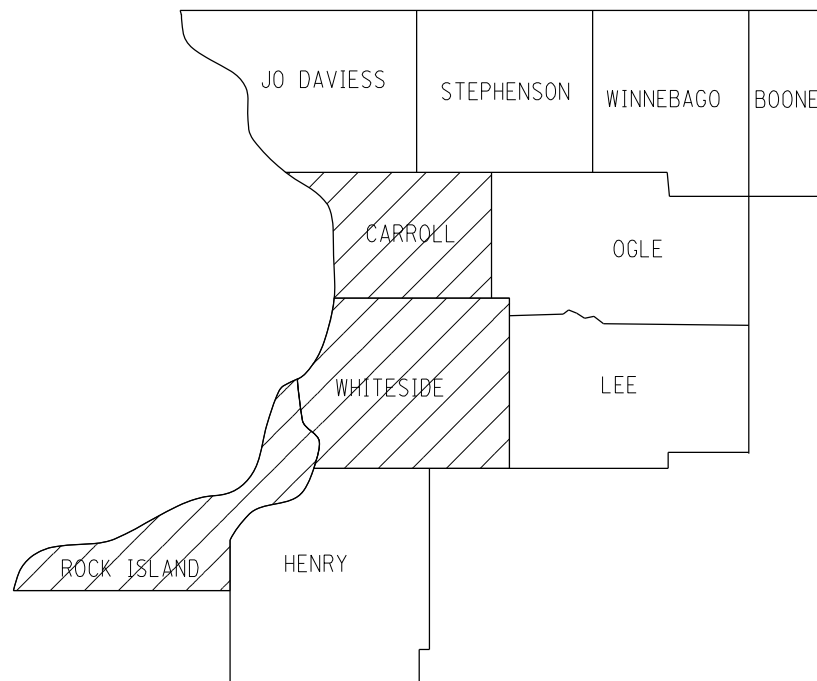
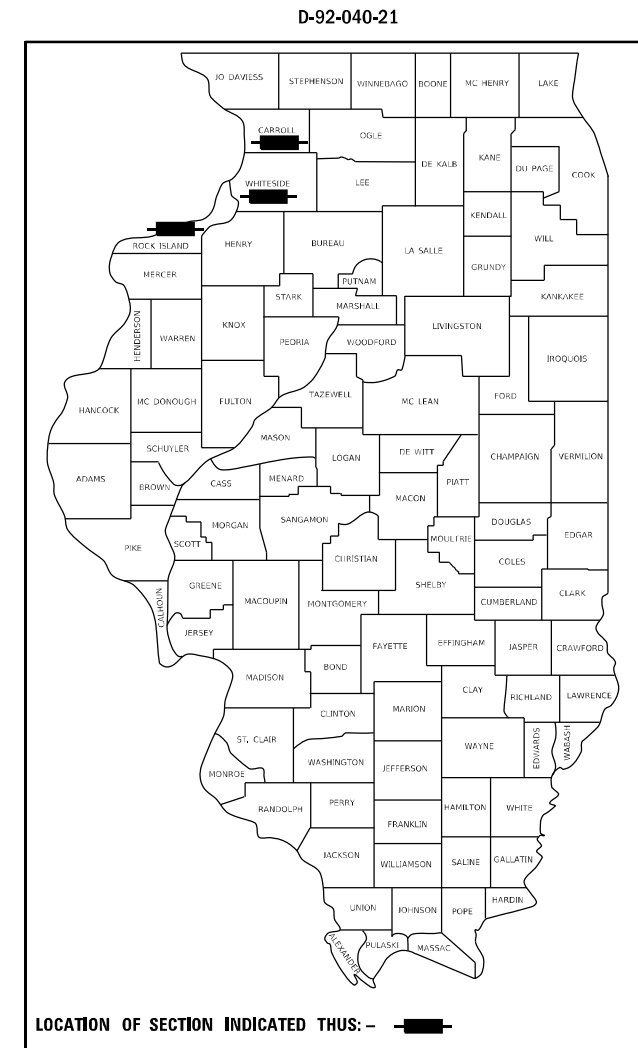
F.A. RTE.	SECTION	COUNTY	TOTAL SHEETS	SHEET NO.
VAR.	D2 BC 2022-2	VARIOUS	7	1
		ILLINOIS	CONTRACT NO. 64P98	

FOR INDEX OF SHEETS, SEE SHEET NO. 2  
FOR STATE STANDARDS, SEE SHEET NO. 2

# PROPOSED HIGHWAY PLANS

VARIOUS ROUTES  
SECTION D2 BC 2022-2  
PROJECT: STP-J1G9(906)  
TYPE of IMPROVEMENT: BRIDGE WASHING  
VARIOUS COUNTIES

C-92-061-21



FULL SIZE PLANS HAVE BEEN PREPARED USING STANDARD ENGINEERING SCALES, REDUCED SIZED PLANS WILL NOT CONFORM TO STANDARD SCALES. IN MAKING MEASUREMENTS ON REDUCED PLANS, THE ABOVE SCALES MAY BE USED.

J.U.L.I.E.  
JOINT UTILITY LOCATION INFORMATION FOR EXCAVATION  
1-800-892-0123  
OR 811

PROJECT ENGINEER: DAVID DOSS (815) 284-5416  
PROJECT MANAGER: MAHMOUD ETEMADI (815) 284-5393

CONTRACT NO. 64P98

STATE OF ILLINOIS  
DEPARTMENT OF TRANSPORTATION

SUBMITTED July 29, 20 21  
*David Doss*  
REGIONAL ENGINEER

October 1, 20 21  
*Stephen M. Smith*  
ENGINEER OF DESIGN AND ENVIRONMENT

October 1, 20 21  
*Stephen M. Smith*  
DIRECTOR OF HIGHWAYS PROJECT IMPLEMENTATION

PRINTED BY THE AUTHORITY  
OF THE STATE OF ILLINOIS

# INDEX OF SHEETS

- 1 COVER SHEET
- 2 INDEX OF SHEETS & STATE STANDARDS
- 3 SUMMARY OF QUANTITIES
- 4 SCHEDULE OF QUNATITIES
- 5 LOCATION MAP CARROLL COUNTY
- 6 LOCATION MAP ROCK ISLAND COUNTY
- 7 LOCATION MAP WHITESIDE COUNTY

# STATE STANDARDS

- 701006-05 OFF-ROAD OPERATIONS, 2L, 2W, 15'(4.5m) TO 24" (600mm) FROM PAVEMENT EDGE
- 701101-05 OFF-ROAD OPERATIONS, MULTILANE, 15'(4.5m) TO 24"(600mm) FROM PAVEMENT EDGE
- 701201-05 LANE CLOSURE, 2, 2W, DAY ONLY, FOR SPEEDS  $\geq$  45 MPH
- 701206-05 LANE CLOSURE, 2L, 2W, NIGHT ONLY, FOR SPEEDS,  $\geq$  45 MPH
- 701411-09 LANE CLOSURE, MULTILANE, AT ENTRANCE OR EXIT RAMP FOR SPEEDS  $\geq$  45 MPH
- 701601-09 URBAN LANE CLOSURE, MULTILANE, 1W OR 2W WITH NONTRAVERSABLE MEDIAN
- 701901-08 TRAFFIC CONTROL DEVICES
- 720011-01 METAL POSTS FOR SIGNS, MARKERS AND DELINEATORS
- 728001-01 TELESCOPING STEEL SIGN SUPPORT
- 729001-01 APPLICATIONS OF TYPES A & B METAL POSTS (FOR SIGNS & MARKERS)

MODEL: Default  
 FILE NAME: p:\u0000\m0000\dot\illinois\gov\PWIDOT\Documents\DOT\_Offices\District 2\Projects\Operations\Bridge\_Section\Bridges\_Warhing\_Contract\2022\64P98\_Bridge\_Warhing\_Over\_Mississippi\_River\_D3\CAD\DOT\64P98\sheet-cover.dgn

USER NAME = dssod	DESIGNED - _____	REVISED - _____	<b>STATE OF ILLINOIS DEPARTMENT OF TRANSPORTATION</b>	<b>INDEX OF SHEETS &amp; STATE STANDARDS</b>		F.A. RTE.	SECTION	COUNTY	TOTAL SHEETS	SHEET NO.
PLOT SCALE = 100,0000 ' / in.	CHECKED - _____	REVISED - _____				VAR.	D2 BC 2022-2	VARIOUS	7	2
PLOT DATE = Jul-22-2021 09:21:55 AM	DATE - _____	REVISED - _____		SCALE: _____ SHEET ____ OF ____ SHEETS STA. _____ TO STA. _____		ILLINOIS FED. AID PROJECT				
						CONTRACT NO. 64P98				



# SCHEDULE OF QUANTITIES

Pay Item	Location	Structure Number	Facility Carried	Feature Crossed	Location	Traffic Control
BRIDGE WASHING NO. 1	1	008-0052	US 52/IL 64	Mississippi River & BN RR	SAVANNA/ SABULA	701201
BRIDGE WASHING NO. 2	2	081-9905	US 67	ILL 92, RR & Mississippi River	BETWEEN DAV. & R.I.	701601 & 701411
BRIDGE WASHING NO. 3	3	098-6003	US 30	Mississippi River	CLINTON	701206

MODEL: Default  
 FILE NAME: J:\haman\room.dwg  
 PROJECT: I:\Projects\Operations\Bridges\_Section\Bridges\_Washing\_Contract\2022\_64P98\_Bridge\_Washing\_Over\_Mississippi\_River\_DWG\Bridges\_Washing\_Over\_Mississippi\_River.dwg  
 CONTRACT: 2022\_64P98

USER NAME = dssdd	DESIGNED - _____	REVISED - _____
	DRAWN - _____	REVISED - _____
PLOT SCALE = 100,0000' / in.	CHECKED - _____	REVISED - _____
PLOT DATE = Jul-22-2021 09:22:13 AM	DATE - _____	REVISED - _____

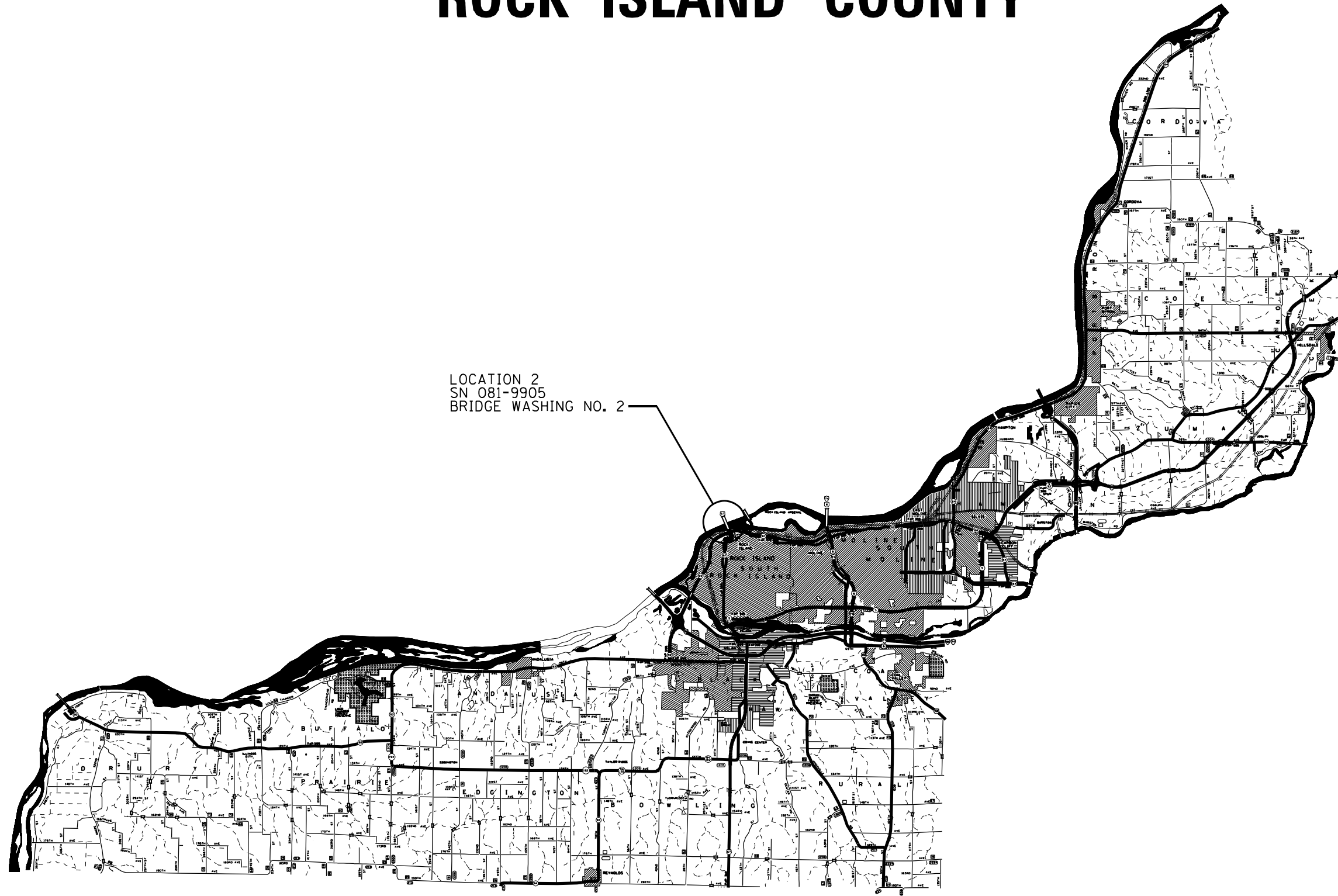
**STATE OF ILLINOIS  
DEPARTMENT OF TRANSPORTATION**

<b>SCHEDULE OF QUANTITIES</b>	
SCALE: _____	SHEET ____ OF ____ SHEETS STA. _____ TO STA. _____

F.A. RTE.	SECTION	COUNTY	TOTAL SHEETS	SHEET NO.
VAR.	D2 BC 2022-2	VARIOUS	7	4
CONTRACT NO. 64P98				
ILLINOIS FED. AID PROJECT				



# ROCK ISLAND COUNTY



LOCATION 2  
SN 081-9905  
BRIDGE WASHING NO. 2

MODEL: Default  
 FILE NAME: p:\pub\mroom.dwg  
 PROJECT: Operations\DOT - Office\District 2\Projects\Operations\Bridges - Section\Bridges - Washing - Contract\2022\64P98 - Bridge - Washing - over - Mississippi River - D:\CADD\64P98-sh-covers.dwg

USER NAME = dossed	DESIGNED - _____	REVISED - _____
	DRAWN - _____	REVISED - _____
PLOT SCALE = 100,0000' / in.	CHECKED - _____	REVISED - _____
PLOT DATE = Jul-22-2021 09:22:43 AM	DATE - _____	REVISED - _____

**STATE OF ILLINOIS**  
**DEPARTMENT OF TRANSPORTATION**

**ROCK ISLAND COUNTY**  
**LOCATION MAP**

SCALE: \_\_\_\_\_ SHEET \_\_\_\_\_ OF \_\_\_\_\_ SHEETS STA. \_\_\_\_\_ TO STA. \_\_\_\_\_

F.A. RTE.	SECTION	COUNTY	TOTAL SHEETS	SHEET NO.
VAR.	D2 BC 2022-2	VARIOUS	7	6
			CONTRACT NO. 64P98	
ILLINOIS FED. AID PROJECT				

