

STATE OF ILLINOIS
DEPARTMENT OF TRANSPORTATION

F.A.I. RTE.	SECTION	COUNTY	TOTAL SHEETS	SHEET NO.
57	D7	ILLINOIS	4	1

* FAYETTE, CLAY, EFFINGHAM
** D7 ASH BORER CONTROL 2022-1

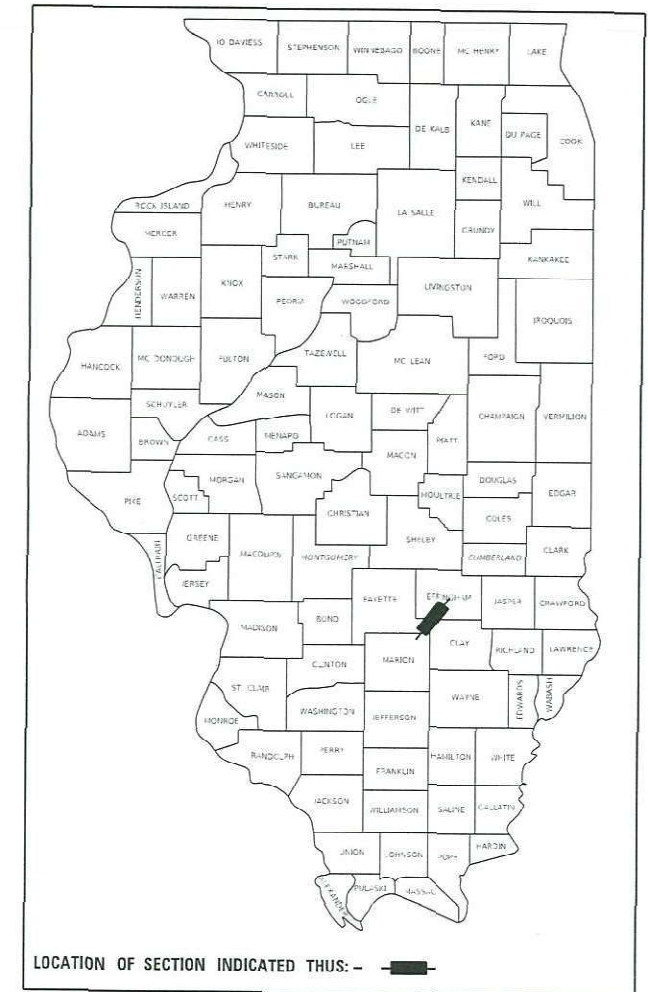
D-97-117-21

FOR INDEX OF SHEETS, SEE SHEET NO. 2


PROPOSED
HIGHWAY PLANS

FAI ROUTE 57 (I-57)
SECTION D7 ASH BORER CONTROL 2022-1
TREE REMOVAL
FAYETTE, CLAY, EFFINGHAM COUNTIES

C-97-186-21



PROJECT LOCATION:
I-57 NB AND SB R.O.W. & MEDIAN FROM M.P. 134 TO M.P. 158

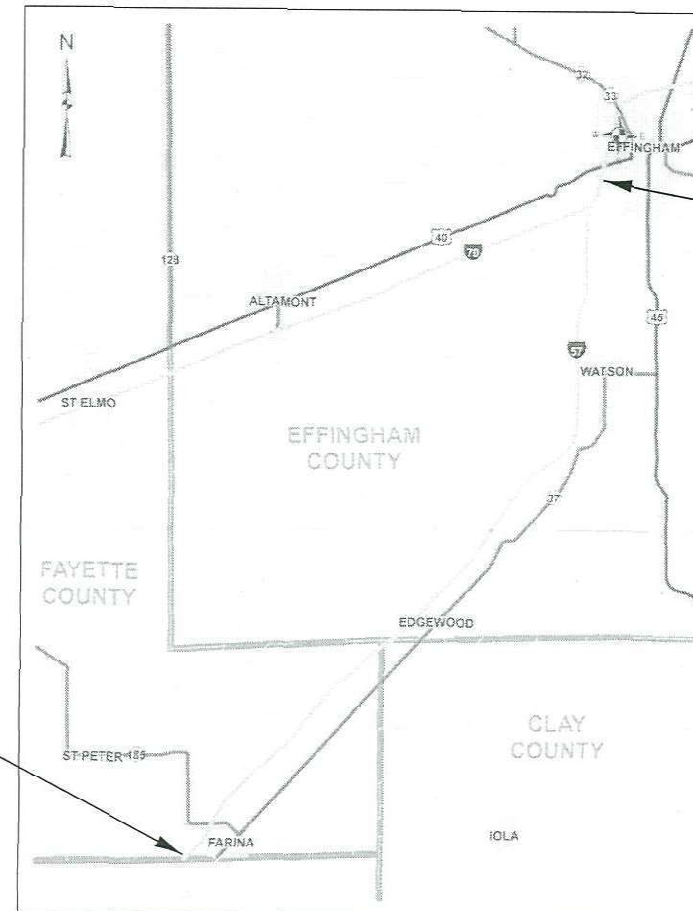


FULL SIZE PLANS HAVE BEEN PREPARED USING STANDARD ENGINEERING SCALES. REDUCED SIZED PLANS WILL NOT CONFORM TO STANDARD SCALES. IN MAKING MEASUREMENTS ON REDUCED PLANS, THE ABOVE SCALES MAY BE USED.

J.U.L.I.E.
JOINT UTILITY LOCATION INFORMATION FOR EXCAVATORS
1-800-892-0123
OR 811

PROJECT ENGINEER DEBRA BARRETT
PROJECT MANAGER KYLE PRICE
PHONE No. (217) 342-8244
CONTRACT NO. 74A86

START OF PROJECT
M.P. 134



END OF PROJECT
M.P. 158

STATE OF ILLINOIS
DEPARTMENT OF TRANSPORTATION

SUBMITTED August 13 20 21
Jeffrey P. Myrals
REGIONAL ENGINEER

October 1 20 21
[Signature]
ENGINEER OF DESIGN AND ENVIRONMENT

October 2 20 21
Stephen M. Smith
DIRECTOR OF HIGHWAYS PROJECT IMPLEMENTATION

PRINTED BY THE AUTHORITY
OF THE STATE OF ILLINOIS

INDEX OF SHEETS

<u>SHEET NO.</u>	<u>TITLE</u>
1	COVER SHEET
2	GENERAL NOTES, INDEX OF SHEETS, LIST OF STANDARDS
3	SUMMARY OF QUANTITIES
4	RURAL/URBAN SPLIT MAP

THIS PROJECT IS LOCATED ON FAI 57 (I-57) IN FAYETTE, CLAY, AND EFFINGHAM COUNTIES, FROM M.P. (MILE POST) 134 TO M.P. 158. THE WORK INCLUDED IN SECTION D7 ASH BORER CONTROL 2022-1 CONSISTS OF TREE REMOVAL, TRAFFIC CONTROL, AND ANY OTHER WORK NECESSARY TO COMPLETE THE SECTION.

ALL TREE REMOVAL WILL BE ON THE NORTHBOUND AND SOUTHBOUND RIGHT OF WAYS AND THE MEDIAN. ALL TREES TO BE REMOVED WILL BE MARKED BY THE DISTRICT 7 RESIDENT WITH THE ASSISTANCE OF PHIL NOSBISCH (OPS).

TREES THREE (3) INCHES OR GREATER IN DIAMETER AT BREAST HEIGHT SHALL BE CUT FROM OCTOBER 1ST THROUGH MARCH 30 OF ANY GIVEN YEAR. THERE ARE NO DATE RESTRICTIONS FOR DISPOSAL OF PREVIOUSLY CUT TREES.

ALL TREES CUT DOWN SHALL BE REMOVED FROM THE STATE RIGHT OF WAY AND DISPOSED OF PER SECTION 201 OF THE "STANDARD SPECIFICATIONS FOR ROAD AND BRIDGE CONSTRUCTION" AND THE CONTRACT SPECIAL PROVISIONS.

THE CONTRACTOR SHALL NOTIFY THE DISTRICT 7 RESIDENT THIRTY DAYS PRIOR TO THE START OF THE PROJECT. IN ADDITION, THE CONTRACTOR SHALL NOTIFY DISTRICT 7 OPERATIONS AT 217-342-8265 THIRTY DAYS PRIOR TO THE START OF THE PROJECT.

THIS PROJECT HAS AN URBAN/RURAL SPLIT ON I-57. IN EFFINGHAM COUNTY FROM A WESTERN EXTENSION OF 1200TH AVENUE (APPROXIMATELY RAMP 157 ON I-57 NORTH) TO M.P. 158 IS THE URBAN AREA. SOUTH OF A WESTERN EXTENSION OF 1200TH AVENUE IS THE RURAL PORTION OF THE COUNTY. SEE MAP ON SHEET 4.

THE FOLLOWING STANDARDS ARE A PART OF THESE PLANS AND ARE INCLUDED AFTER SHEET 4:

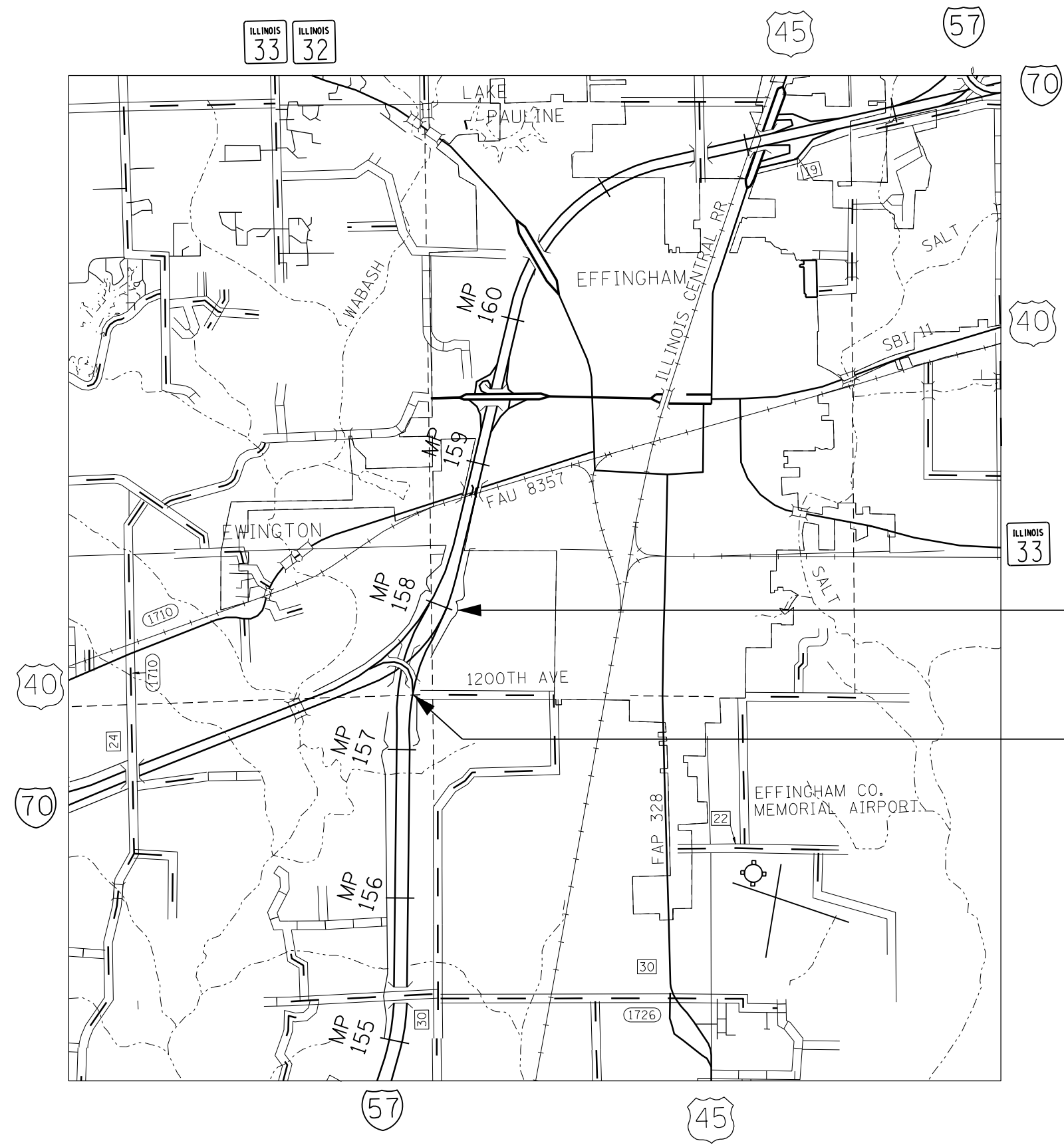
000001-08	STANDARD SYMBOLS, ABBREVIATIONS, AND PATTERNS
001006	DECIMAL OF AN INCH AND OF A FOOT
701101-05	OFF-ROAD OPERATIONS, MULTILANE, 15' TO 24" FROM PAVEMENT EDGE
701106-02	OFF-ROAD OPERATIONS, MULTILANE, MORE THAN 15' FROM EDGE OF PAVEMENT
701426-09	LANE CLOSURE, MULTILANE, INTERMITTENT OR MOVING OPERATION, FOR SPEEDS ≥ 45 MPH
701901-08	TRAFFIC CONTROL DEVICES

REV. - MS

** D7 ASH BORER CONTROL 2022-1

MODEL: Default
FILE: M:\GIS\pwworkspace\benetevy.com\PROJECTS\DOT\Documents\DOT\Office\District 7\Projects\74A86\CADD\Drawings\DOT\Office\District 7\Projects\74A86\figenote.dgn

USER NAME = steffenmk	DESIGNED -	REVISED -	STATE OF ILLINOIS DEPARTMENT OF TRANSPORTATION	INDEX OF SHEETS AND GENERAL NOTES	F.A.I. RTE.	SECTION	COUNTY	TOTAL SHEETS	SHEET NO.	
	DRAWN -	REVISED -			57	**	VARIOUS	4	2	
PLOT SCALE = 100.0000' / in.	CHECKED -	REVISED -			CONTRACT NO. 74A86					
PLOT DATE = 8/16/2021	DATE -	REVISED -			SCALE:	SHEET	OF	SHEETS	STA.	TO
					ILLINOIS FED. AID PROJECT					



M.P. 158
END OF PROJECT
END URBAN AREA

EXTENSION OF 1200TH AVE
START URBAN AREA

MODEL: Default
 FILE NAME: p:\project-aw-beadefy.com\FWIDOT\Documents\DOT_office\District_7\Project\74A86\CADD\DATA\CAD\PROJECTS\ID74A86-ff-ec-ar-ldm

** D7 ASH BORER CONTROL 2022-1

USER NAME = steffenmk	DESIGNED -	REVISED -
	DRAWN -	REVISED -
PLOT SCALE = 100,0000' / in.	CHECKED -	REVISED -
PLOT DATE = 8/16/2021	DATE -	REVISED -

STATE OF ILLINOIS
DEPARTMENT OF TRANSPORTATION

EFFINGHAM COUNTY
URBAN / RURAL SPLIT DETAIL MAP

SCALE: SHEET OF SHEETS STA. TO STA.

F.A.I. RTE.	SECTION	COUNTY	TOTAL SHEETS	SHEET NO.
57	**	VARIOUS	4	4
CONTRACT NO. 74A86				
ILLINOIS FED. AID PROJECT				