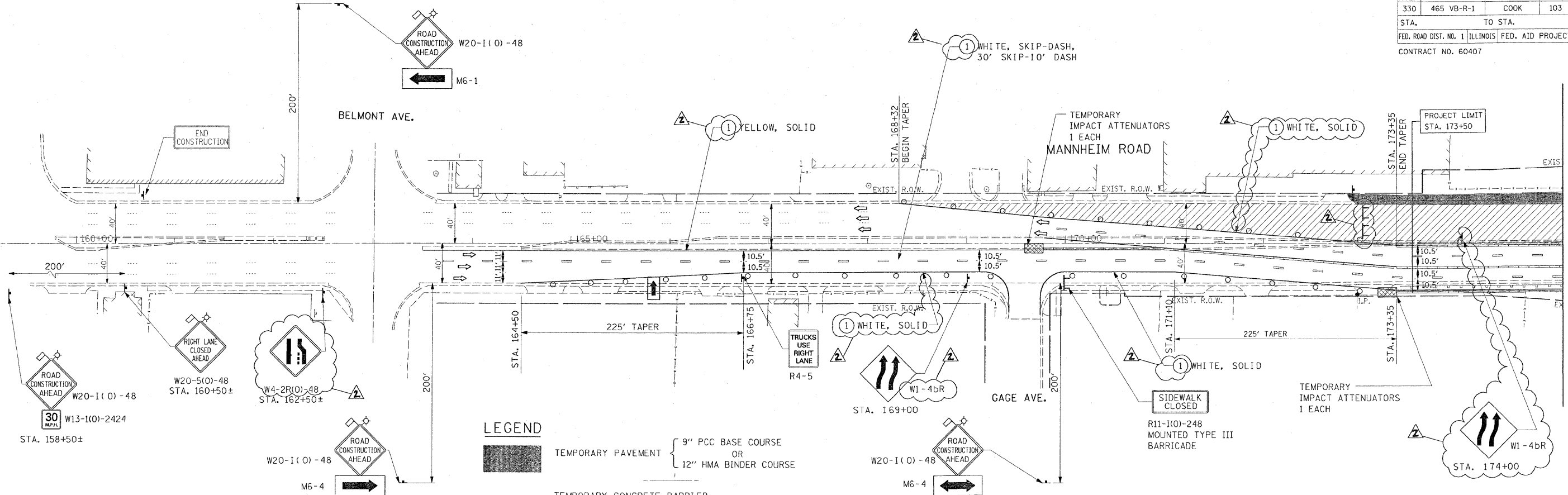
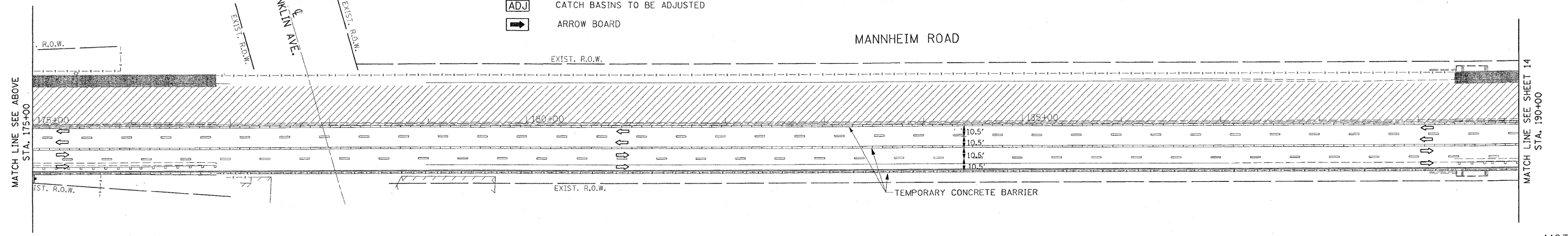


|                       |            |                           |              |           |
|-----------------------|------------|---------------------------|--------------|-----------|
| F.A.P. RTE.           | SECTION    | COUNTY                    | TOTAL SHEETS | SHEET NO. |
| 330                   | 465 VB-R-1 | COOK                      | 103          | 13        |
| STA.                  |            | TO STA.                   |              |           |
| FED. ROAD DIST. NO. 1 |            | ILLINOIS FED. AID PROJECT |              |           |
| CONTRACT NO. 60407    |            |                           |              |           |



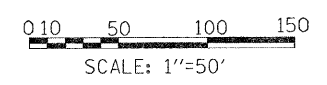
- LEGEND**
- TEMPORARY PAVEMENT { 9" PCC BASE COURSE OR 12" HMA BINDER COURSE
  - TEMPORARY CONCRETE BARRIER
  - DIRECTION OF TRAFFIC
  - DRUM OR TYPE II PLASTIC BARRICADE WITH STEADY BURNING LIGHT, 50' C-C ON CURVE/TAPER 100' C-C ON TANGENT
  - TRAFFIC SIGN
  - PAVEMENT MARKING REMOVAL
  - TYPE III BARRICADE
  - TEMPORARY PAVEMENT MARKING-LINE 4"
  - CATCH BASINS TO BE ADJUSTED
  - ARROW BOARD



MATCH LINE SEE ABOVE STA. 175+00

MATCH LINE SEE SHEET 14 STA. 190+00

L:\WORK\53346\cadd\drawings\Roadway\13MOT1stg2.dgn 10/21/2009



**EARTH TECH | AECOM**

| REVISIONS  |          |
|------------|----------|
| NAME       | DATE     |
| ADDENDUM 2 | 10-19-09 |
|            |          |
|            |          |
|            |          |
|            |          |

ILLINOIS DEPARTMENT OF TRANSPORTATION  
 FAP 330 US 12/45 (MANNHEIM RD.) OVER  
 500 LINE RR & FRANKLIN AVE.  
**MAINTENANCE OF TRAFFIC  
 STAGE II**  
 SCALE: 1"=50'  
 DATE: JULY 8, 2009  
 DRAWN BY: CJO  
 CHECKED BY: PWK

MOT-6