

FOR INDEX OF SHEETS & GENERAL NOTES, SEE SHEET NO. 2

TRAFFIC DATA

FAP 330 US12/45 (MANNHEIM ROAD)
 1996 ADT=48,000
 2020 ADT=60,000

POSTED SPEED LIMIT

40 MPH

DESIGN DESIGNATION

PRINCIPAL ARTERIAL

THE PROJECT IS LOCATED IN THE VILLAGE OF FRANKLIN PARK

FAP 330 US 12/45 (MANNHEIM ROAD) OVER SOO LINE RR & FRANKLIN AVENUE

STRUCTURAL WORK
 STRUCTURE NO. 016-2815 (STA. 183+33.30)
 RECONSTRUCTION OF PIERS, ABUTMENTS
 AND ENTIRE BRIDGE SUPERSTRUCTURE.

ROADWAY WORK
 RECONSTRUCTION OF BRIDGE APPROACH PAVEMENTS.
 RESURFACING OF APPROACH ROADWAYS AND ROADWAY
 REHABILITATION.

STATE OF ILLINOIS
 DEPARTMENT OF TRANSPORTATION
 DIVISION OF HIGHWAYS

**PROPOSED
 HIGHWAY PLANS**

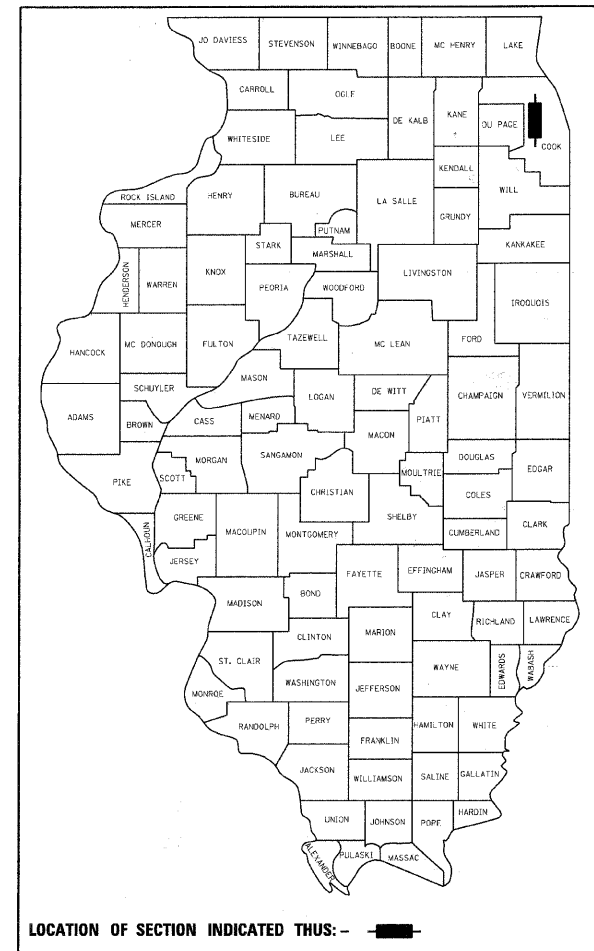
FAP ROUTE 330 US 12/45 (MANNHEIM ROAD)

SECTION: 465 VB-R-1
 AT FRANKLIN AVENUE & (SOO RR) *NOW CANADIAN PACIFIC RAILWAY*
 BRIDGE REPLACEMENT

PROJECT: *ACBRF-0330(058)*
 COOK COUNTY
 C-91-322-97

F.A.P. RTE.	SECTION	COUNTY	TOTAL SHEETS	SHEET NO.
330	465 VB-R-1	COOK	103	1

CONTRACT NO. 60407 *103+1=104
 D-91-322-97



LOCATION OF SECTION INDICATED THUS: - [black rectangle] -

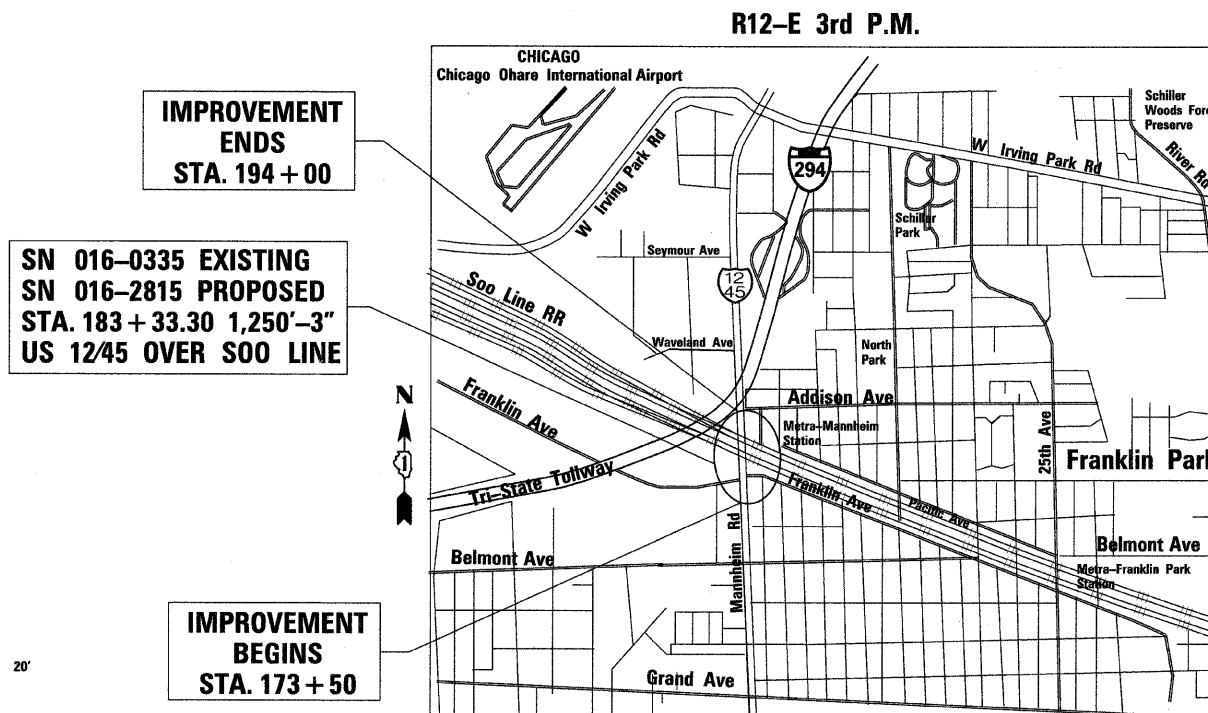
EARTH TECH | AECOM

303 E. WACKER DR., SUITE 600 TEL: (312) 373-7700
 CHICAGO, IL 60601 FAX: (312) 373-6837

STATE OF ILLINOIS
 DEPARTMENT OF TRANSPORTATION
 DIVISION OF HIGHWAYS

SUBMITTED *AUGUST 14, 2009*
Diana M. O'Keefe DISTRICT ENGINEER
October 2, 2009
Charles J. Ingersoll ENGINEER OF DESIGN AND ENVIRONMENT
October 2, 2009
Christine M. Reed DIRECTOR, DIVISION OF HIGHWAYS

PRINTED BY THE AUTHORITY
 OF THE STATE OF ILLINOIS



IMPROVEMENT ENDS
 STA. 194+00

SN 016-0335 EXISTING
 SN 016-2815 PROPOSED
 STA. 183+33.30 1,250'-3"
 US 12/45 OVER SOO LINE

IMPROVEMENT BEGINS
 STA. 173+50

R12-E 3rd P.M.

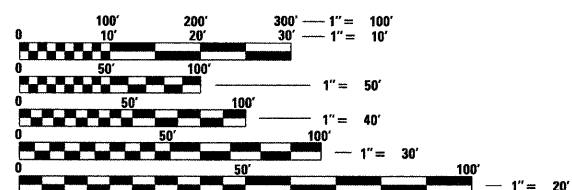
T-40-N
 LEYDEN TOWNSHIP

LEYDEN TOWNSHIP LOCATION MAP

GROSS AND NET LENGTH OF PROJECT = 2,050 FT. (.39 MILES)



Preston W. Keefe
 PRESTON W. KEEFE
 No. 062-040683
 EXP. DATE 11/30/09



FULL SIZE PLANS HAVE BEEN PREPARED USING STANDARD ENGINEERING SCALES. REDUCED SIZED PLANS WILL NOT CONFORM TO STANDARD SCALES. IN MAKING MEASUREMENTS ON REDUCED PLANS, THE ABOVE SCALES MAY BE USED.

J.U.L.I.E.
 JOINT UTILITY LOCATION INFORMATION FOR EXCAVATION
 1-800-892-0123

CONTRACT NO. 60407

IDOT PROJECT MANAGER - RAJENDRA SHAH (847) 705-4555

L:\WORK\53346\cadd\drawings\Roadway\01>Title.dgn
 7/8/2009