
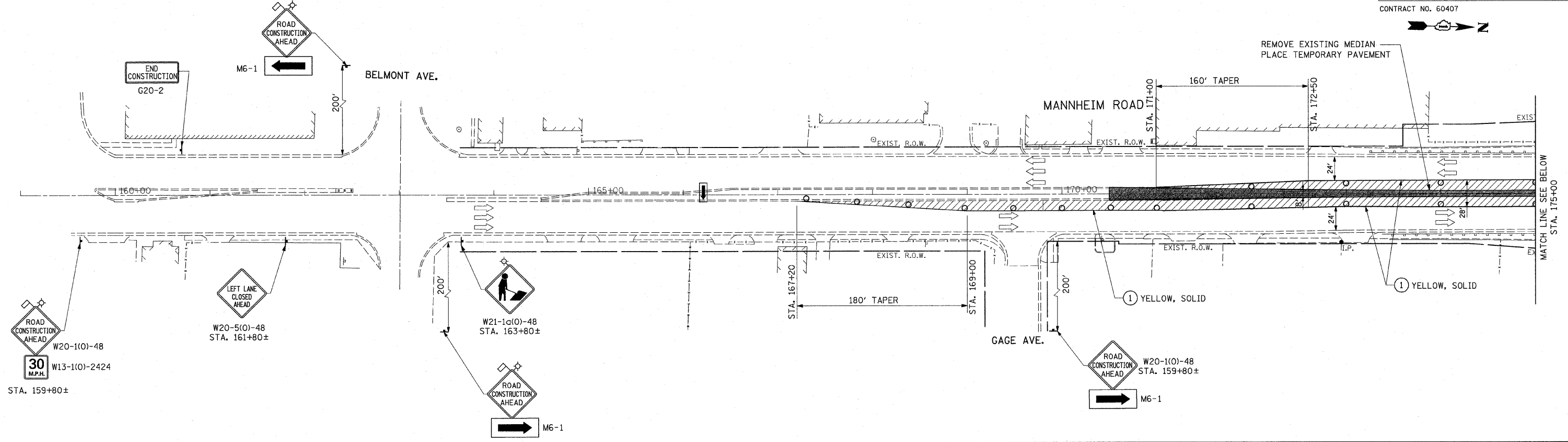
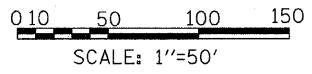


F.A.P. RTE.	SECTION	COUNTY	TOTAL SHEETS	SHEET NO.
330	465 VB-R-1	COOK	103	9
STA.	TO STA.			
FED. ROAD DIST. NO. 1 ILLINOIS FED. AID PROJECT				
CONTRACT NO. 60407				



- LEGEND**
- TEMPORARY PAVEMENT { 1" HMA SURFACE COURSE, MIX D, N50, 8" PCC BASE COURSE OR 1" HMA SURFACE COURSE, MIX D, N50, 11" HMA BASE COURSE
 - ARROW BOARD
 - DRUM OR TYPE II PLASTIC BARRICADE WITH STEADY BURNING LIGHT, 50' C-C ON CURVE/TAPER 100' C-C ON TANGENT
 - WORK ZONE
 - DIRECTION OF TRAFFIC
 - TEMPORARY PAVEMENT MARKING-LINE 4"

NOTE:
PAVEMENT MARKINGS SHALL BE INSTALLED AT ALL MEDIAN REMOVAL AND TEMPORARY PAVEMENT LOCATIONS. THE PAVEMENT MARKING SHALL CONSIST OF A 4" SOLID YELLOW EDGE LINE ALONG THE LEFT EDGE OF THE INNER LANE



EARTH TECH | AECOM

REVISIONS	
NAME	DATE

ILLINOIS DEPARTMENT OF TRANSPORTATION
FAP 330 US 12/45 (MANNHEIM RD.) OVER
S00 LINE RR & FRANKLIN AVE.
**MAINTENANCE OF TRAFFIC
PRE-STAGE**
SCALE: 1" = 50'
DATE: JULY 8, 2009
DRAWN BY: CJO
CHECKED BY: PWK

L:\WORK\63346\cadd\drawings\Roadway\09MOT\prstg.dgn 7/8/2009