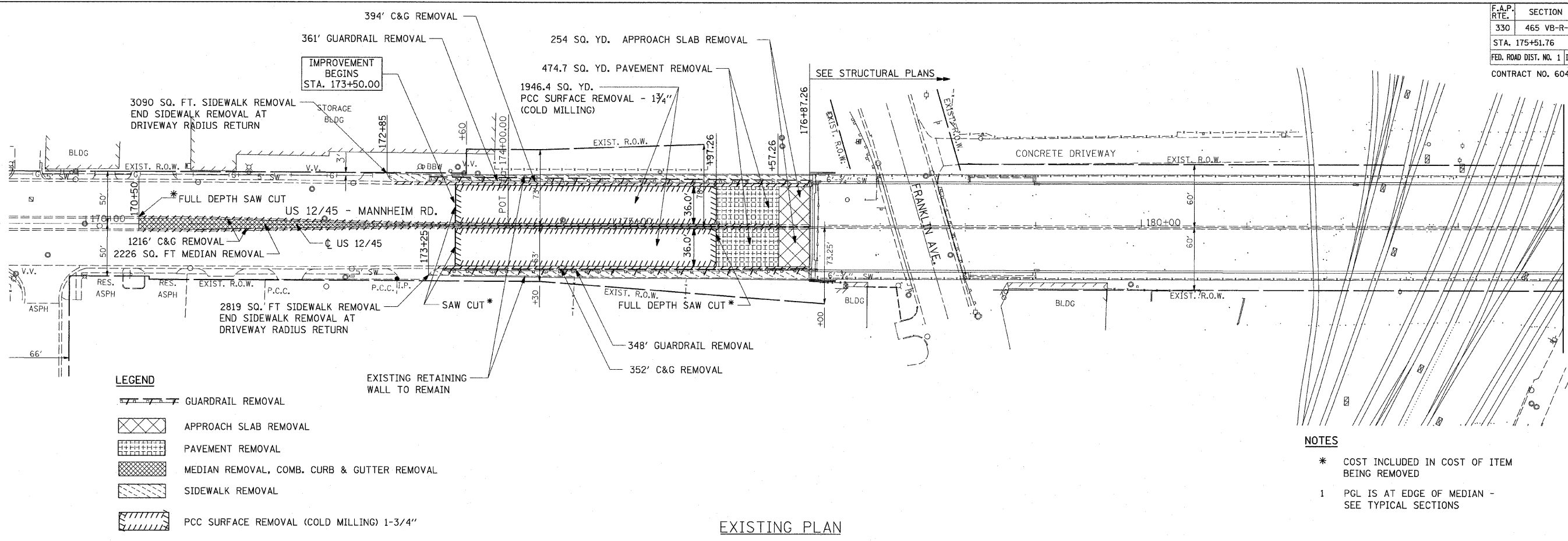


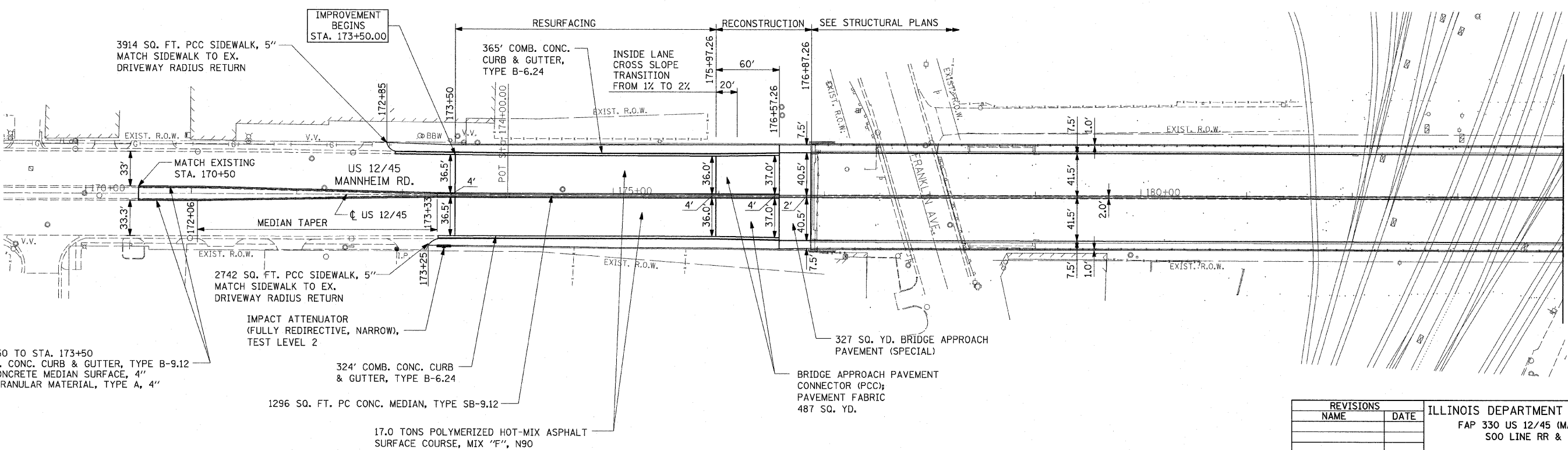
F.A.P. RTE.	SECTION	COUNTY	TOTAL SHEETS	SHEET NO.
330	465 VB-R-1	COOK	103	19
STA. 175+51.76 TO STA. 184+00				
FED. ROAD DIST. NO. 1 ILLINOIS FED. AID PROJECT				
CONTRACT NO. 60407				



- LEGEND**
- GUARDRAIL REMOVAL
 - APPROACH SLAB REMOVAL
 - PAVEMENT REMOVAL
 - MEDIAN REMOVAL, COMB. CURB & GUTTER REMOVAL
 - SIDEWALK REMOVAL
 - PCC SURFACE REMOVAL (COLD MILLING) 1-3/4"

- NOTES**
- * COST INCLUDED IN COST OF ITEM BEING REMOVED
 - 1 PGL IS AT EDGE OF MEDIAN - SEE TYPICAL SECTIONS

EXISTING PLAN

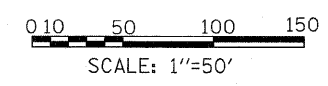


STA. 170+50 TO STA. 173+50
 600' COMB. CONC. CURB & GUTTER, TYPE B-9.12
 2181 SF CONCRETE MEDIAN SURFACE, 4"
 SUBBASE GRANULAR MATERIAL, TYPE A, 4"

1296 SQ. FT. PC CONC. MEDIAN, TYPE SB-9.12
 17.0 TONS POLYMERIZED HOT-MIX ASPHALT SURFACE COURSE, MIX "F", N90

327 SQ. YD. BRIDGE APPROACH PAVEMENT (SPECIAL)
 BRIDGE APPROACH PAVEMENT CONNECTOR (PCC); PAVEMENT FABRIC 487 SQ. YD.

PROPOSED PLAN



REVISIONS	
NAME	DATE

ILLINOIS DEPARTMENT OF TRANSPORTATION
 FAP 330 US 12/45 (MANNHEIM RD.) OVER
 SOO LINE RR & FRANKLIN AVE.

ROADWAY PLAN
 STA. 170+50 TO STA. 184+00

SCALE: 1" = 50'
 DATE: JULY 8, 2009

DRAWN BY: CJO
 CHECKED BY: PWK

L:\work\53346\cadd\drawings\Roadway\19-dwg.dgn 9/23/2009

PLN-1