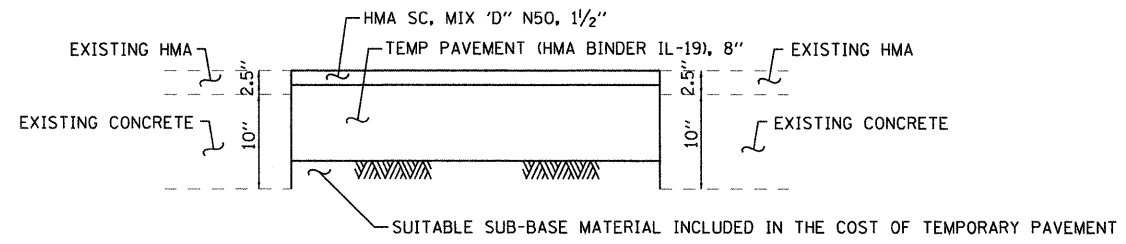
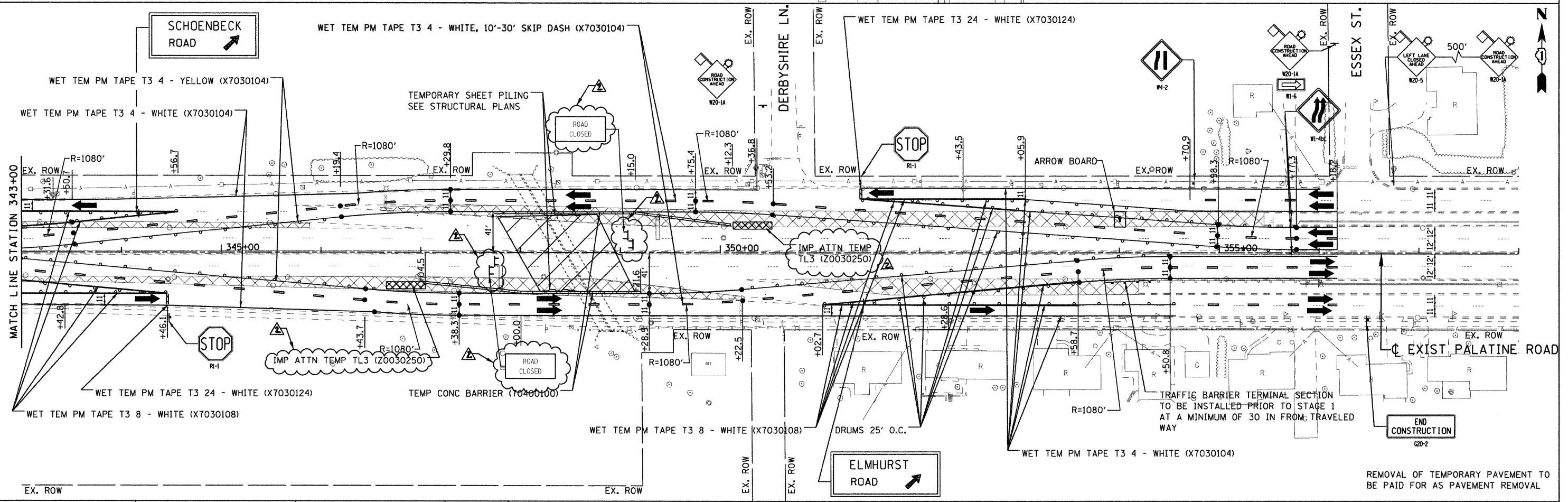
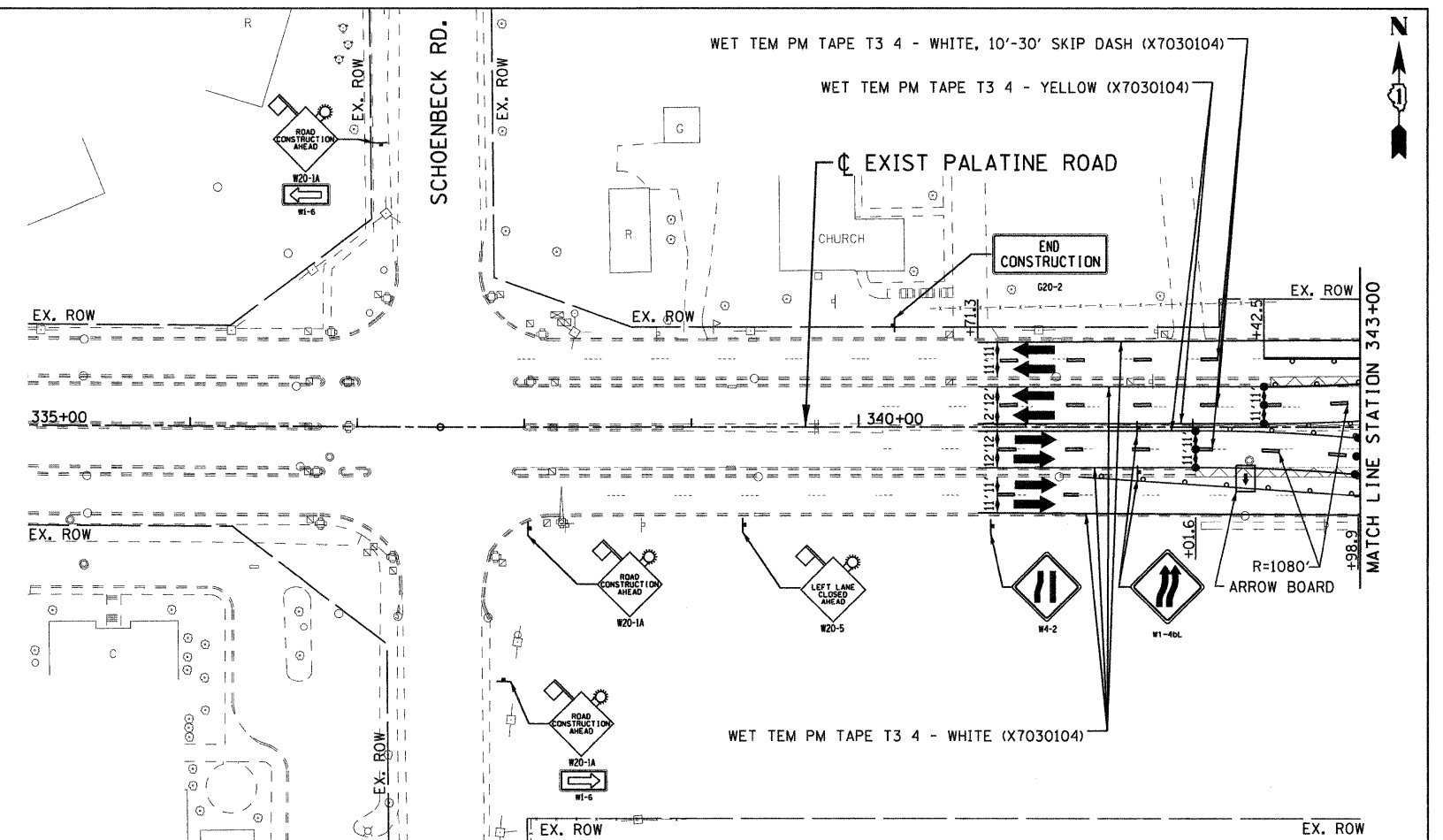


- LEGEND**
- TYPE III BARRICADE
 - TRAFFIC LANE
 - DRUMS WITH STEADY BURN LIGHTS
 - TEMPORARY PAVEMENT
 - WORK ZONE
 - TEMPORARY CONCRETE BARRIER
 - TRAFFIC SIGN (AS NOTED)
 - ARROW BOARD



TEMPORARY PAVEMENT
NOT TO SCALE



REMOVAL OF TEMPORARY PAVEMENT TO BE PAID FOR AS PAVEMENT REMOVAL

FILE NAME = G:\PROJECT\20082305\CADD\Civil\Sheet\002\02PLM\MT1_01.dgn	USER NAME = 2kujowc	DESIGNED - DLP	REVISED - 10/09/09
PLOT SCALE = 50.00' / IN.		DRAWN - ENTRAN	REVISED -
PLOT DATE = 10/08/2009		CHECKED - TMH	REVISED -
		DATE - 03/09	REVISED -

**STATE OF ILLINOIS
DEPARTMENT OF TRANSPORTATION**

**MCDONALD CREEK CULVERT
MAINTENANCE OF TRAFFIC - STAGE 1, NOTES & LEGEND**

SCALE: 1"=50' SHEET NO. OF SHEETS STA. TO STA.

F.A.P. RTE.	SECTION	COUNTY	TOTAL SHEETS	SHEET NO.
305	0913.1-T	COOK	39	15
CONTRACT NO. 60E53			FED. ROAD DIST. NO. 1 ILLINOIS FED. AID PROJECT	