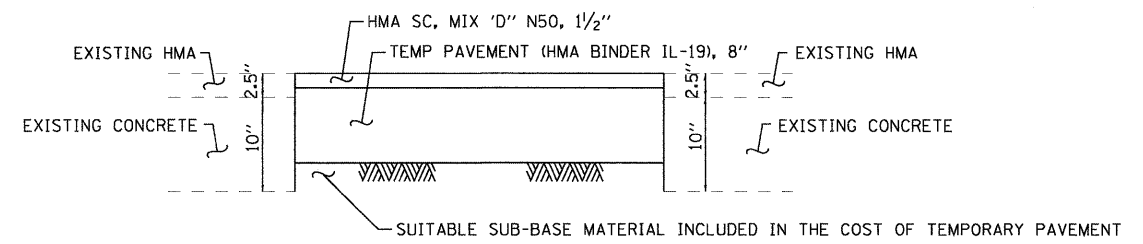
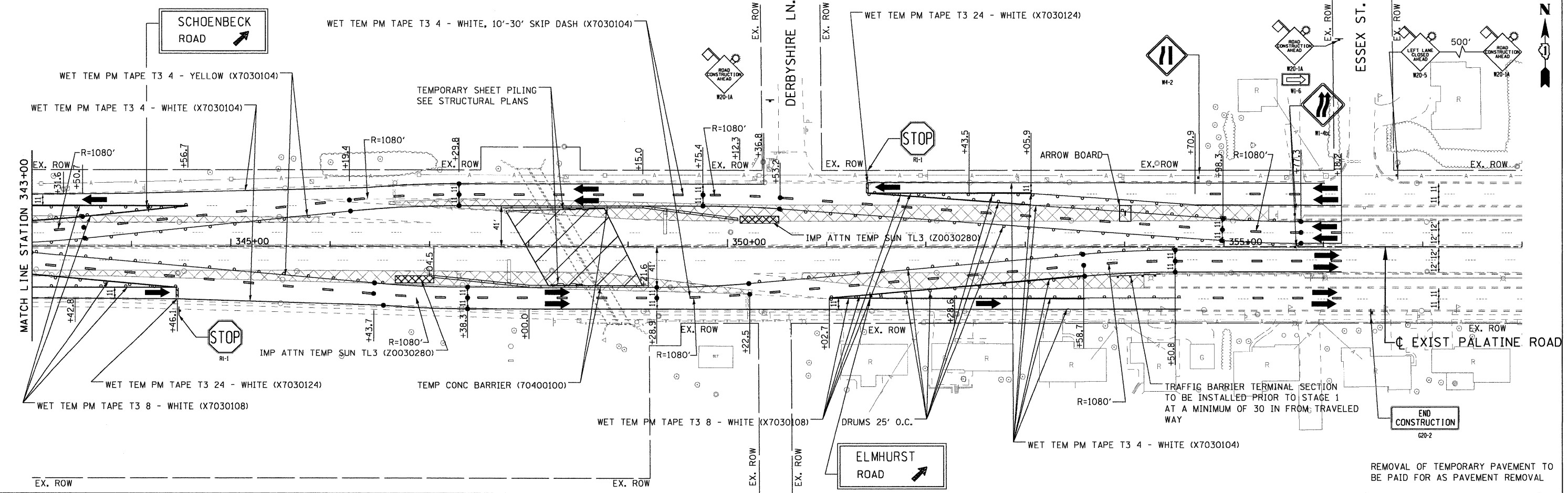
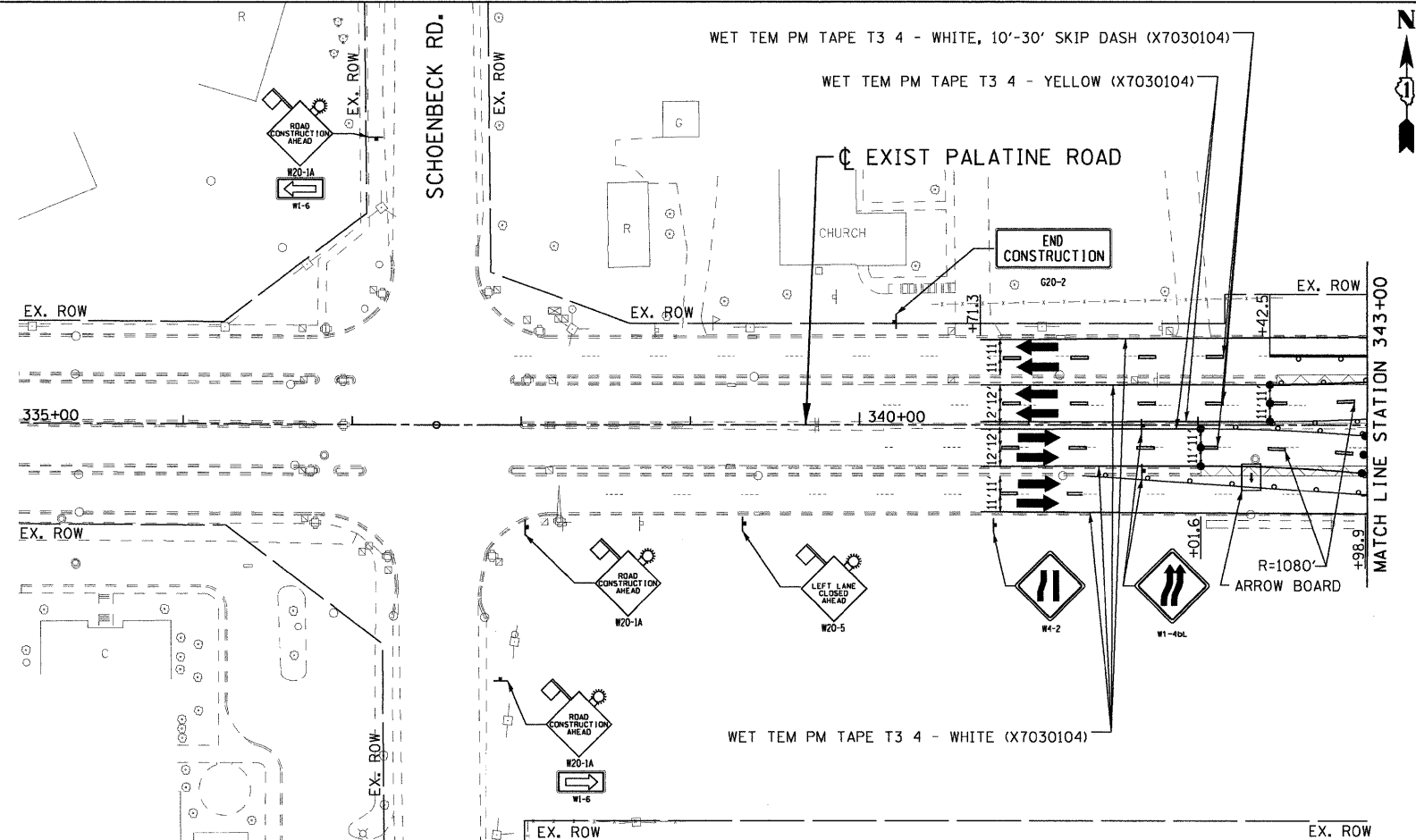


- LEGEND**
- TYPE III BARRICADE
  - TRAFFIC LANE
  - DRUMS WITH STEADY BURN LIGHTS
  - TEMPORARY PAVEMENT
  - WORK ZONE
  - TEMPORARY CONCRETE BARRIER
  - TRAFFIC SIGN (AS NOTED)
  - ARROW BOARD



**TEMPORARY PAVEMENT** NOT TO SCALE



REMOVAL OF TEMPORARY PAVEMENT TO BE PAID FOR AS PAVEMENT REMOVAL

FILE NAME =	USER NAME = zpiend	DESIGNED - DLP	REVISED -	<b>STATE OF ILLINOIS DEPARTMENT OF TRANSPORTATION</b>				<b>McDONALD CREEK CULVERT MAINTENANCE OF TRAFFIC - STAGE 1, NOTES &amp; LEGEND</b>				F.A.P. RTE. 305	SECTION 0913.1-T	COUNTY COOK	TOTAL SHEETS 39	SHEET NO. 15
Gr:\proj\et\2082305\CADD\Civ\1\9ht\002\022\PLM\MT1_01.dgn	PLOT SCALE = 58.20' / IN.	DRAWN - ENTRAN	REVISED -									SCALE: 1"=50'	SHEET NO.	OF SHEETS	STA.	TO STA.
	PLOT DATE = 6/29/2009	CHECKED - TMH	REVISED -													
		DATE - 03/09	REVISED -													