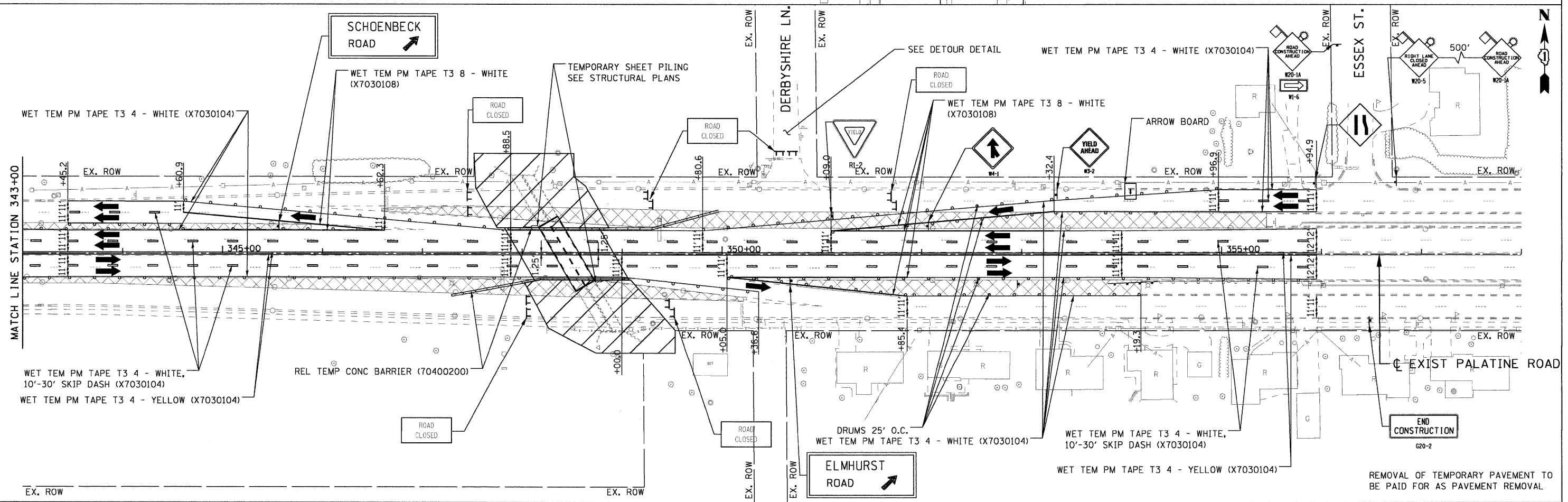
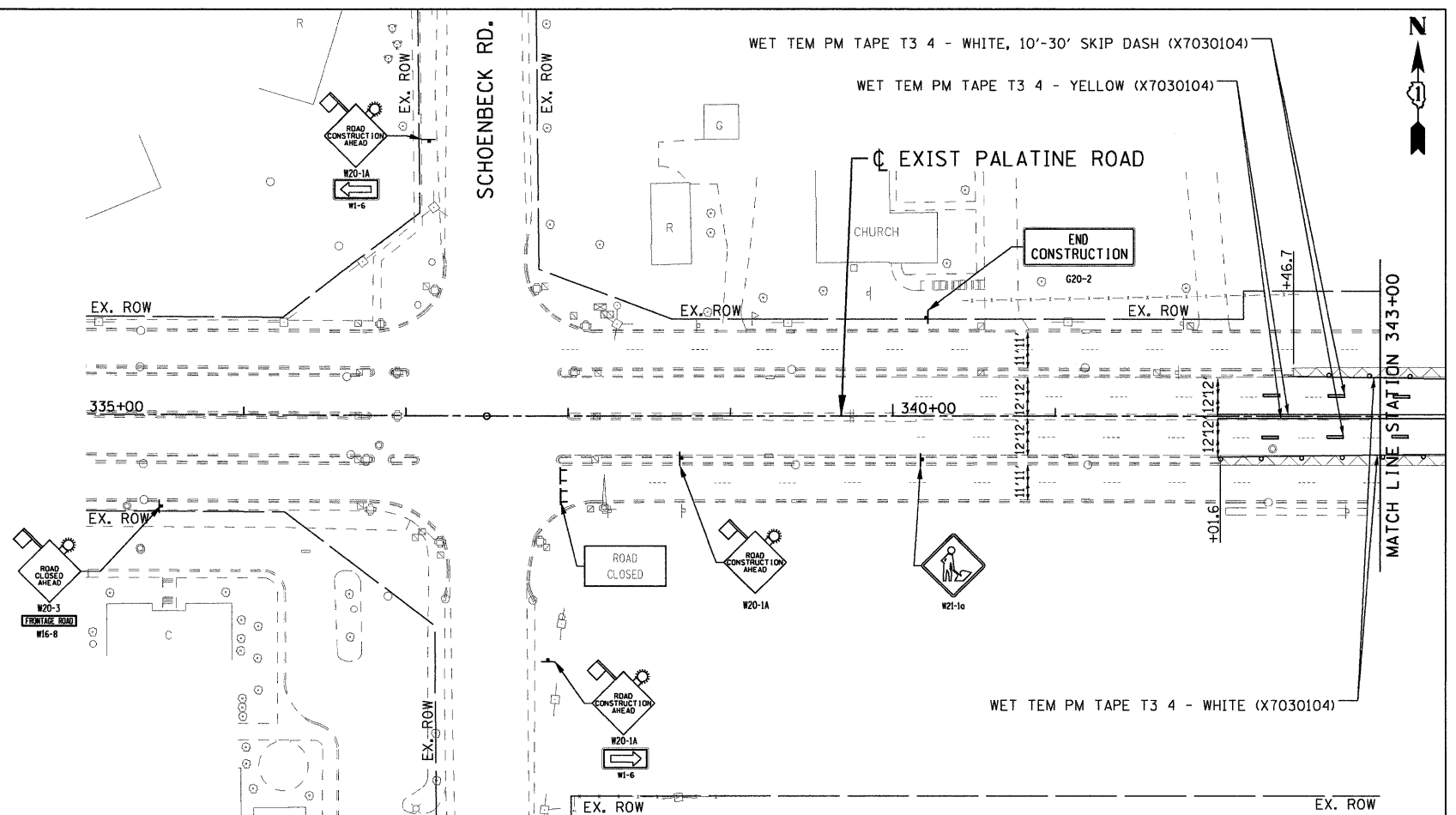
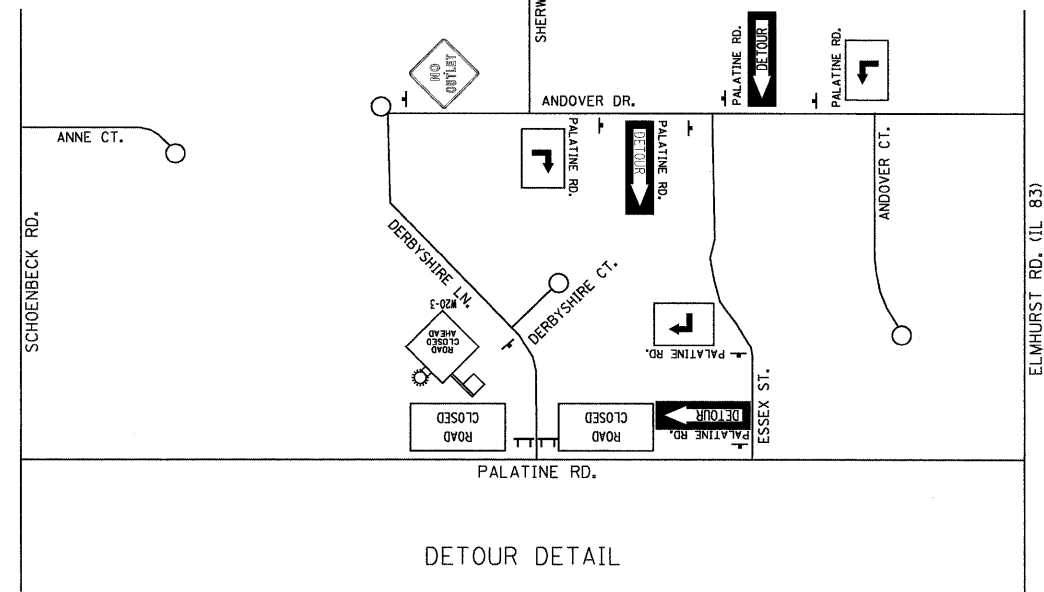


LEGEND	
	TYPE III BARRICADE
	TRAFFIC LANE
	DRUMS WITH STEADY BURN LIGHTS
	TEMPORARY PAVEMENT (CONSTRUCTED IN STAGE 1)
	WORK ZONE
	TEMPORARY CONCRETE BARRIER
	TRAFFIC SIGN (AS NOTED)
	ARROW BOARD



FILE NAME =	USER NAME = 2p1enid
G:\projects\20082305\CADD\Civil\Shs\002\202PLMLMT2...01.dgn	
PLOT SCALE = 50.00' / IN.	
PLOT DATE = 6/29/2009	

DESIGNED - DLP	REVISED -
DRAWN - ENTRAN	REVISED -
CHECKED - TMH	REVISED -
DATE - 03/09	REVISED -

**STATE OF ILLINOIS
DEPARTMENT OF TRANSPORTATION**

**McDONALD CREEK CULVERT
MAINTENANCE OF TRAFFIC - STAGE 2, NOTES & LEGEND**

SCALE: 1"=50' SHEET NO. OF SHEETS STA. TO STA.

F.A.P. RTE. 305	SECTION 0913.1-T	COUNTY COOK	TOTAL SHEETS 39	SHEET NO. 16
CONTRACT NO. 60E53				
FED. ROAD DIST. NO. 1 ILLINOIS FED. AID PROJECT				