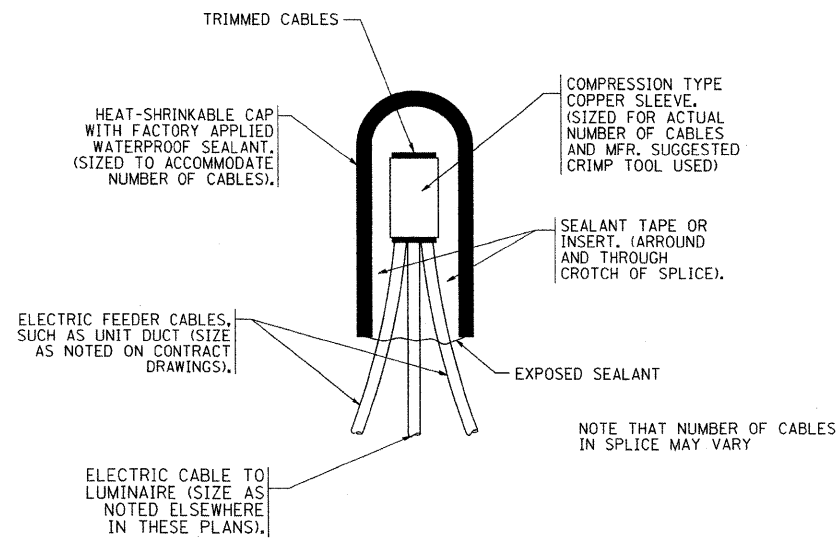
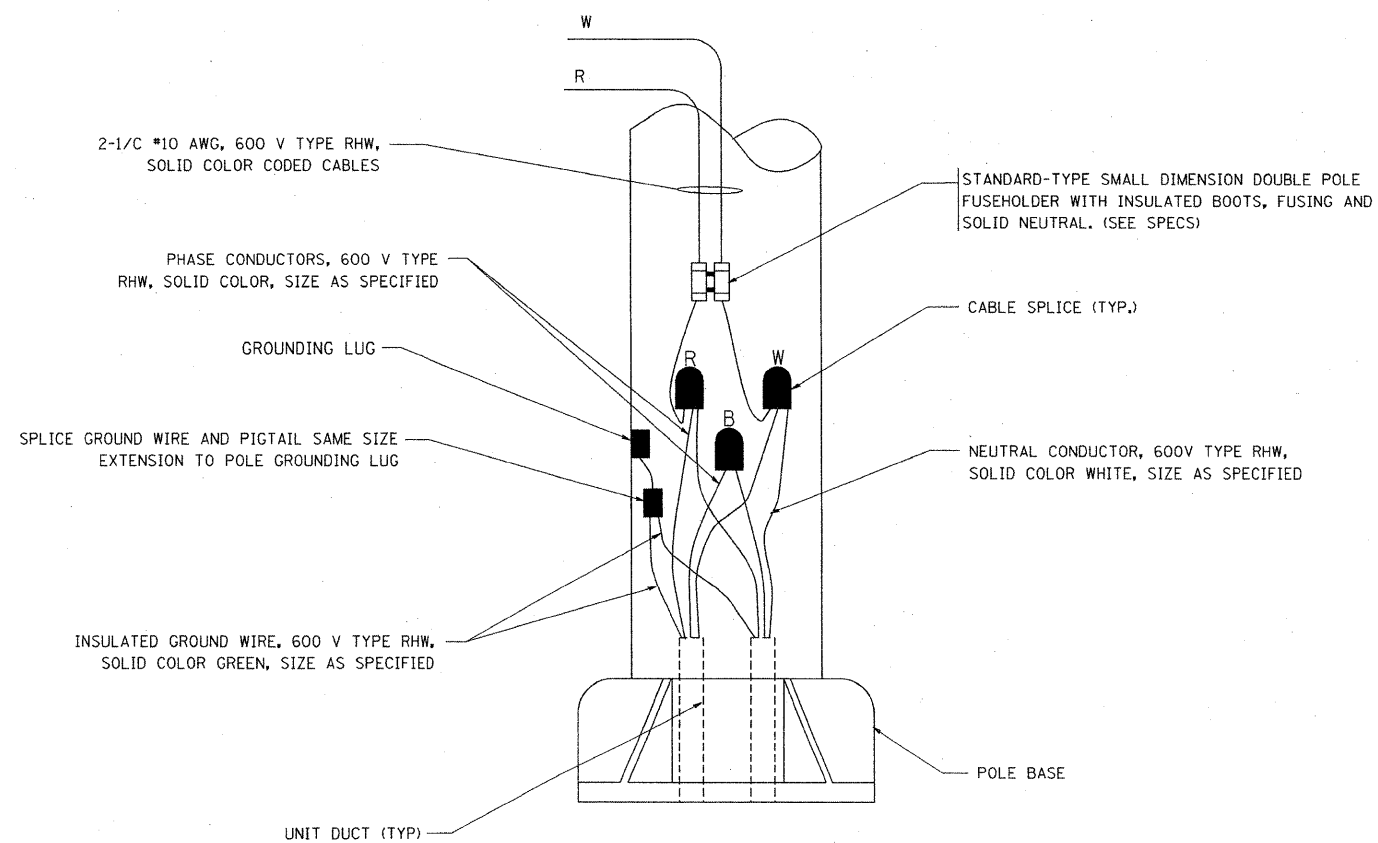


CONTRACT NO.				
F.A.P. RTE.	SECTION	COUNTY	TOTAL SHEETS	SHEET NO.
305	0913.1-7	COOK	39	24
STA.		TO STA.		
FED. ROAD DIST. NO.	ILLINOIS	FED. AID PROJECT		



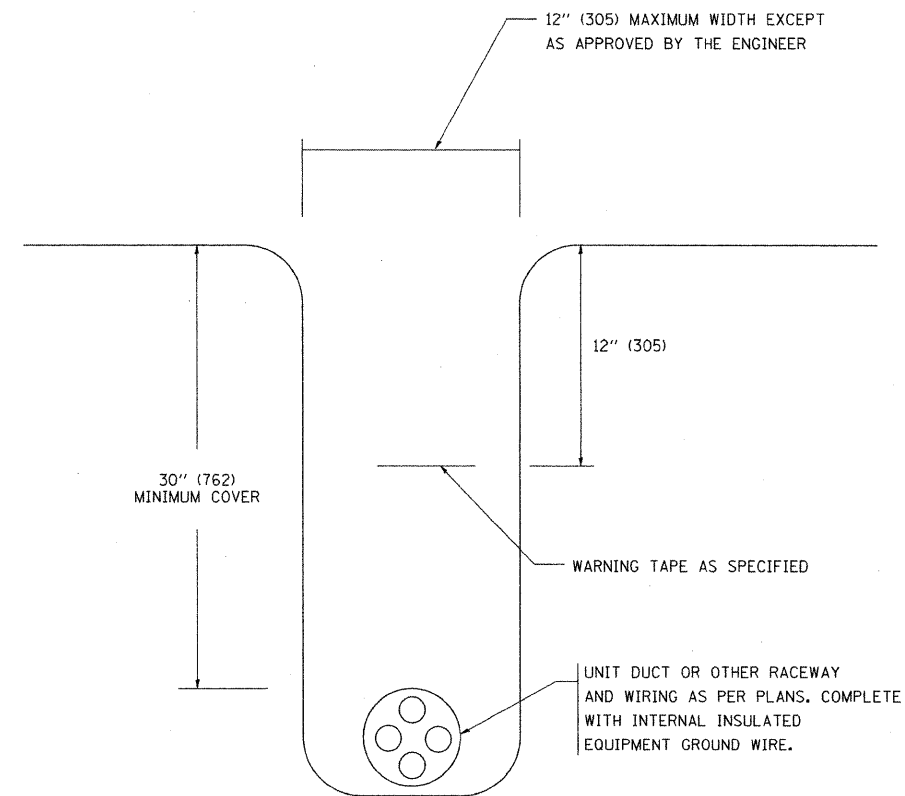
TYPICAL SPLICE DETAIL

N.T.S.



POLE WIRING DETAIL

N.T.S.



TYPICAL WIRING IN TRENCH DETAIL

N.T.S.

PLOT DATE = 4/18/2007
 FILE NAME = K:\vdata\be702.dgn
 PLOT SCALE = 60.0000 / IN.
 USER NAME = beuerd

REVISIONS	
NAME	DATE
	08/08/03

ILLINOIS DEPARTMENT OF TRANSPORTATION

MISC. ELECTRICAL DETAILS
 SHEET A

SCALE: VERT. NONE
 HORIZ.

DRAWN BY
 CHECKED BY
 BE-702