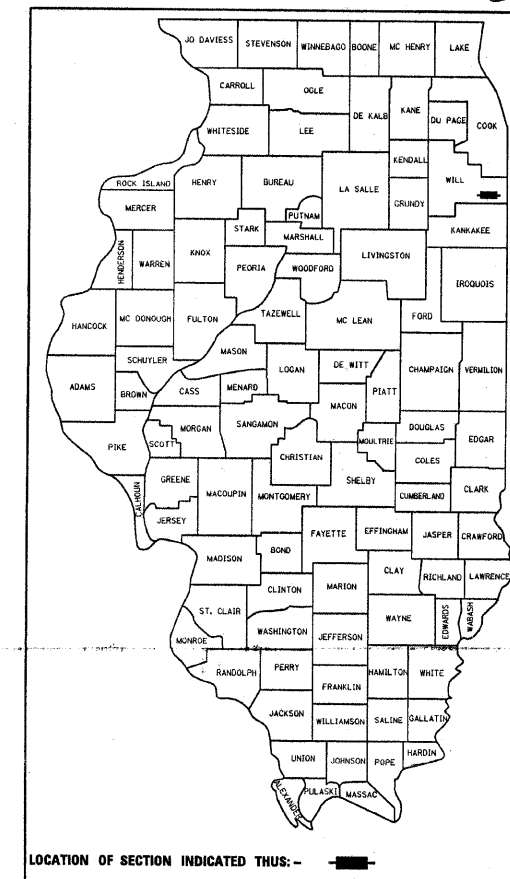


FAP #	SECTION	COUNTY	TOTAL	SHEET
332/876	2002-113R	WILL	242	1

* 242 + 4 = 246
+ 6 = 252

D-91-366-02



LOCATION OF SECTION INDICATED THUS: - [rectangle] -

STATE OF ILLINOIS
DEPARTMENT OF TRANSPORTATION
DIVISION OF HIGHWAYS

**PROPOSED
HIGHWAY PLANS**

FAP 332 / FAP 876 (IL 394 / IL 1)
AT IL 1 AND GOODENOW ROAD AND OVER PLUM CREEK
SECTION 2002-113 R
INTERSECTION RECONSTRUCTION, RESURFACING (3P), BRIDGE REMOVAL,
NOISE BARRIER AND BRIDGE SUPERSTRUCTURE
WILL COUNTY
C-91-366-02

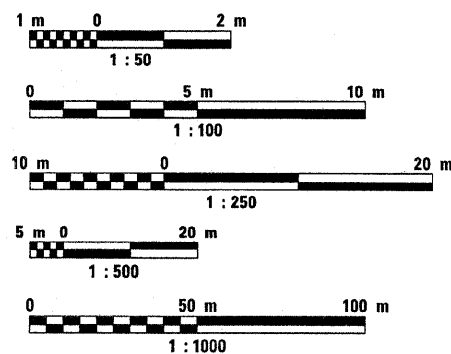
SN: 099-0147, -0183
PROJECT NO. ACF-ACBHF-0005(688)

FOR INDEX OF SHEETS, SEE SHEET NO. 2

IMPROVEMENT IS LOCATED IN THE
VILLAGE OF CRETE.

METRIC PROJECT

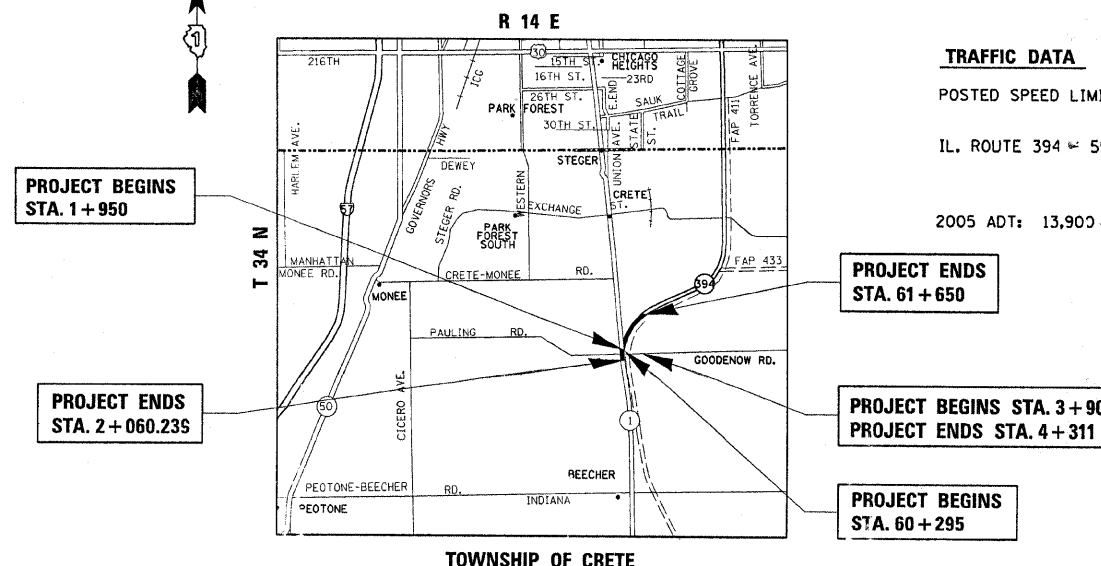
METRIC RATIOS



FULL SIZE PLANS HAVE BEEN PREPARED USING STANDARD
ENGINEERING SCALES. REDUCED SIZED PLANS WILL NOT
CONFORM TO STANDARD SCALES. IN MAKING MEASUREMENTS
ON REDUCED PLANS, THE ABOVE SCALES MAY BE USED.

J.U.L.I.E.
JOINT UTILITY LOCATION INFORMATION FOR EXCAVATION
1-800-892-0123

CONTRACT NO. 62542



PROJECT BEGINS
STA. 1 + 950

PROJECT ENDS
STA. 2 + 060.235

PROJECT ENDS
STA. 61 + 650

PROJECT BEGINS STA. 3 + 900
PROJECT ENDS STA. 4 + 311

PROJECT BEGINS
STA. 60 + 295

TRAFFIC DATA

POSTED SPEED LIMITS:
IL. ROUTE 394 = 55 MPH
2005 ADT: 13,900 VPH (IL 394)

GROSS AND NET LENGTH OF IMPROVEMENT = 1876.24 METER = 1.876 KM

STATE OF ILLINOIS
DEPARTMENT OF TRANSPORTATION
DIVISION OF HIGHWAYS

SUBMITTED August 20, 2009
Diana M. O'Keefe DISTRICT ENGINEER

October 2, 2009
Charles J. Ingorsoll ENGINEER OF DESIGN AND ENVIRONMENT

October 2, 2009
Christine M. Reed DIRECTOR, DIVISION OF HIGHWAYS

PRINTED BY THE AUTHORITY
OF THE STATE OF ILLINOIS

Rev. 10-27-09

DISTRICT ONE DESIGN PLAN PREPARATION ENGINEER:
KEN ENG (847) 705-4247