

FAP ETC	SECTION	COUNTY	TOTAL	SHEET
332/876	2002-113R	WILL	242	1

\* 242 + 4 = 246

STATE OF ILLINOIS  
DEPARTMENT OF TRANSPORTATION  
DIVISION OF HIGHWAYS

**PROPOSED  
HIGHWAY PLANS**

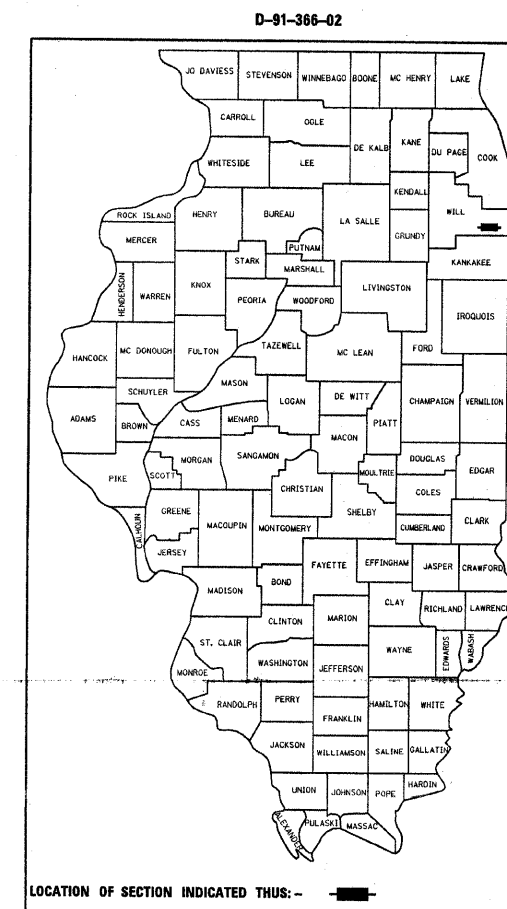
FAP 332 / FAP 876 (IL 394 / IL 1)  
AT IL 1 AND GOODENOW ROAD AND OVER PLUM CREEK  
SECTION 2002-113 R  
INTERSECTION RECONSTRUCTION, RESURFACING (3P), BRIDGE REMOVAL,  
NOISE BARRIER AND BRIDGE SUPERSTRUCTURE  
WILL COUNTY  
C-91-366-02

SN: 099-0147, -0183  
PROJECT NO. ACF-ACBHF-0005(688)

FOR INDEX OF SHEETS, SEE SHEET NO. 2

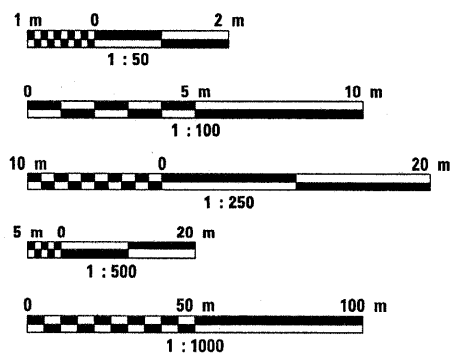
IMPROVEMENT IS LOCATED IN THE VILLAGE OF CRETE.

METRIC PROJECT



LOCATION OF SECTION INDICATED THUS: - [black box] -

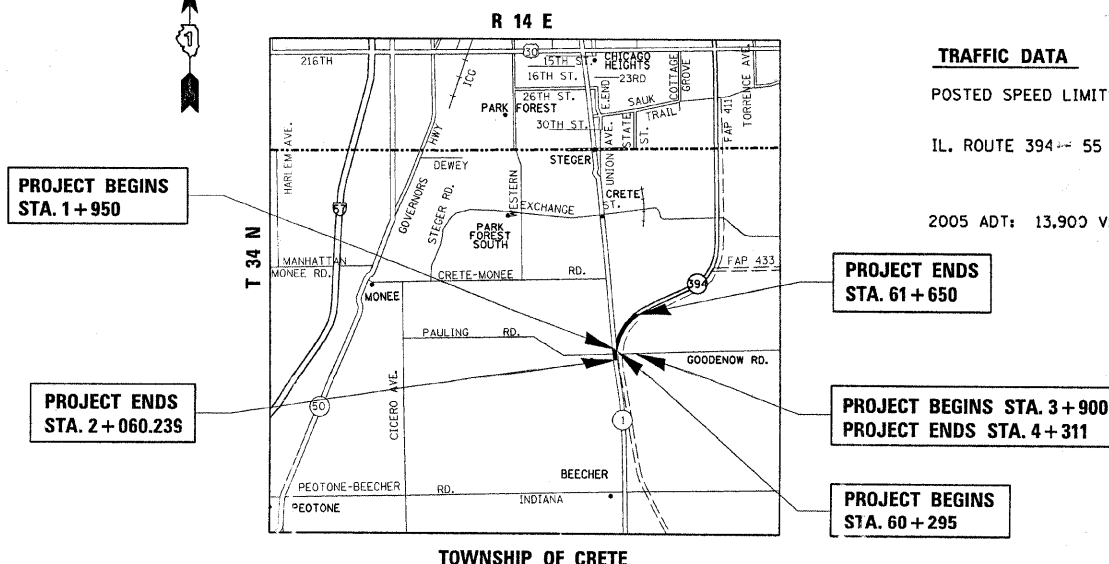
METRIC RATIOS



FULL SIZE PLANS HAVE BEEN PREPARED USING STANDARD ENGINEERING SCALES. REDUCED SIZED PLANS WILL NOT CONFORM TO STANDARD SCALES. IN MAKING MEASUREMENTS ON REDUCED PLANS, THE ABOVE SCALES MAY BE USED.

J.U.L.I.E.  
JOINT UTILITY LOCATION INFORMATION FOR EXCAVATION  
1-800-892-0123

CONTRACT NO. 62542



TRAFFIC DATA

POSTED SPEED LIMITS:  
IL. ROUTE 394 -- 55 MPH  
2005 ADT: 13,900 VPH (IL 394)

GROSS AND NET LENGTH OF IMPROVEMENT = 1876.24 METER = 1.876 KM

STATE OF ILLINOIS  
DEPARTMENT OF TRANSPORTATION  
DIVISION OF HIGHWAYS

SUBMITTED August 20, 2009  
Diane M. O'Keefe DISTRICT ENGINEER

October 2, 2009  
Charles J. Ingusola ENGINEER OF DESIGN AND ENVIRONMENT

October 2, 2009  
Christine M. Reed DIRECTOR, DIVISION OF HIGHWAYS

PRINTED BY THE AUTHORITY  
OF THE STATE OF ILLINOIS

DISTRICT ONE DESIGN PLAN PREPARATION ENGINEER:  
KEN ENG (847) 705-4247