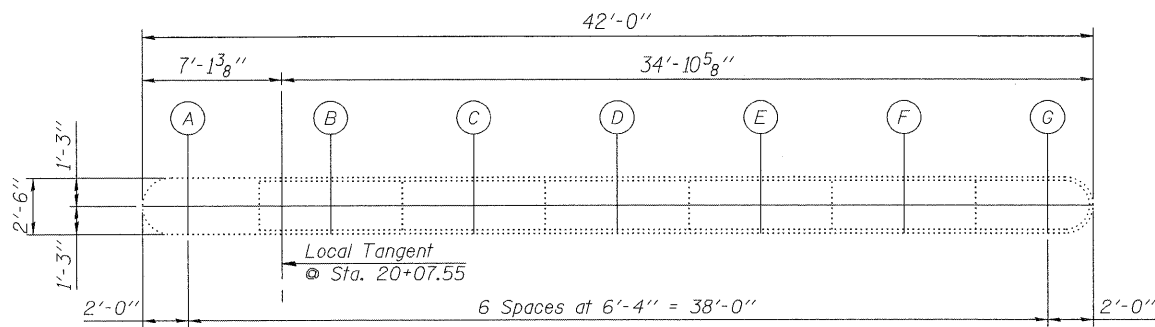
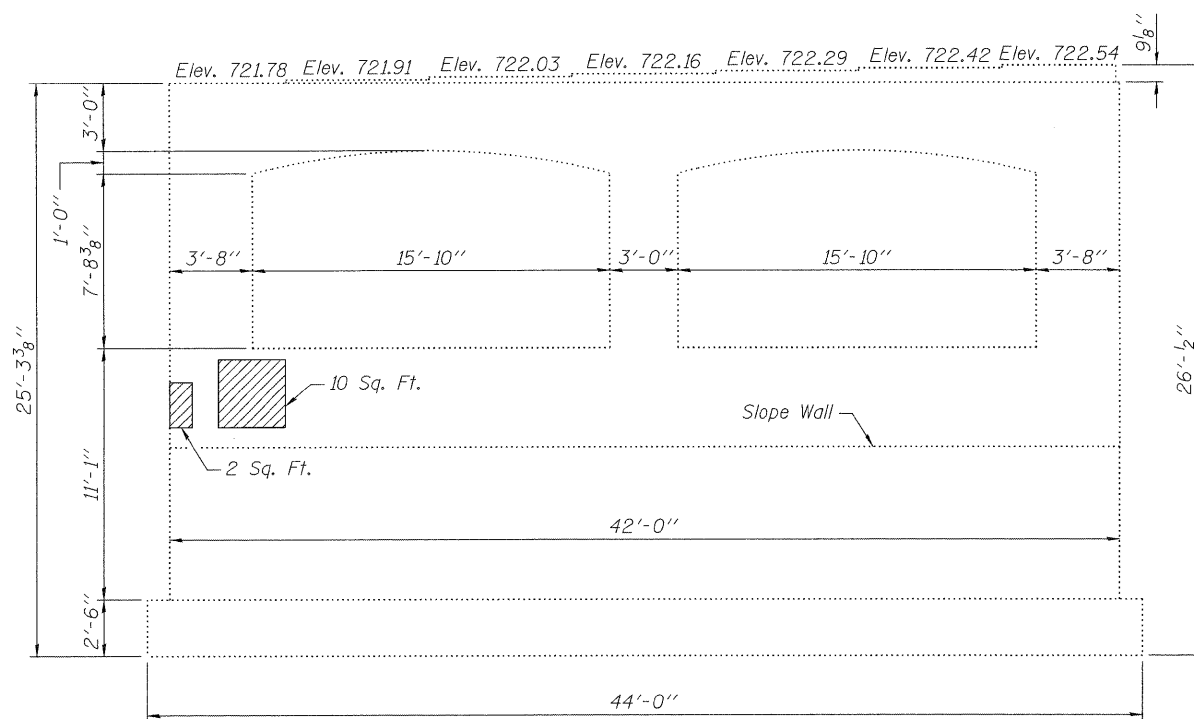


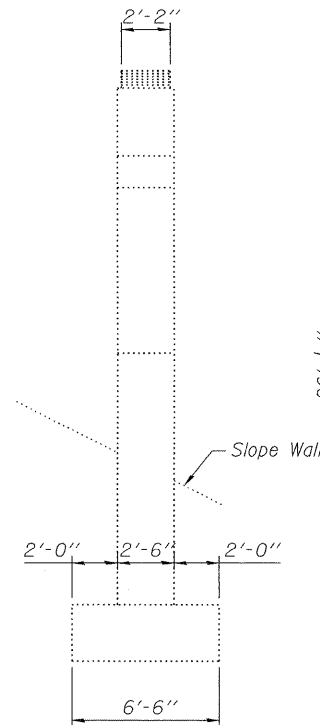
STATE OF ILLINOIS
DEPARTMENT OF TRANSPORTATION



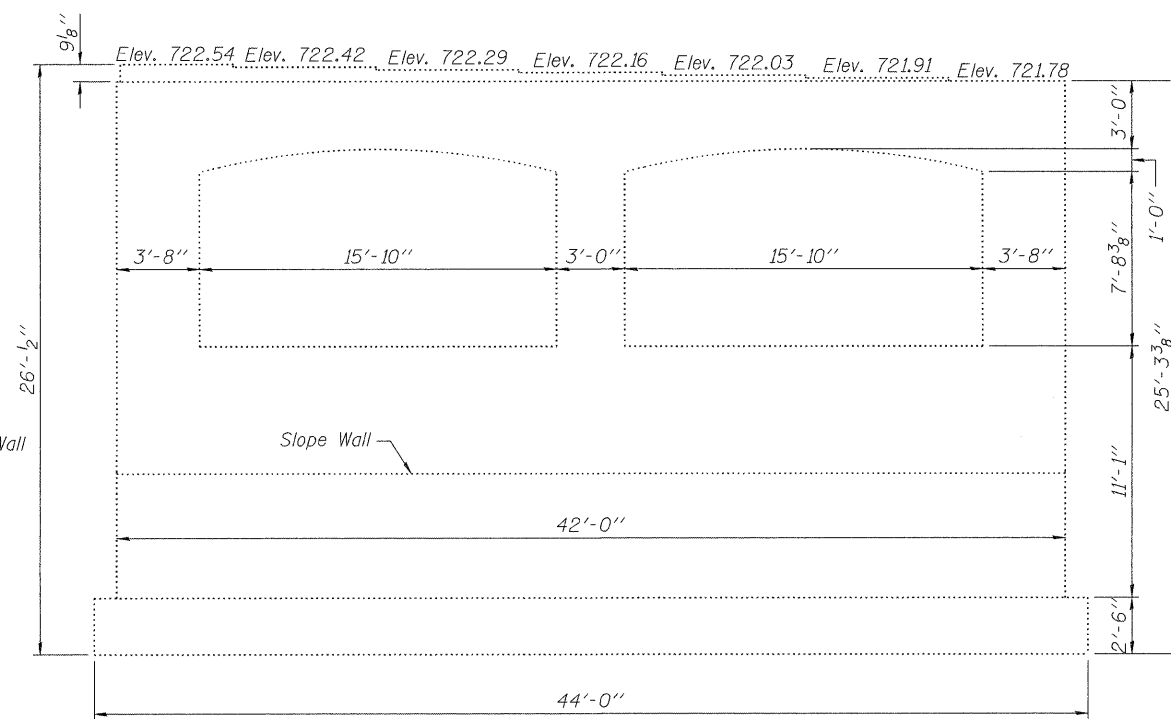
PLAN



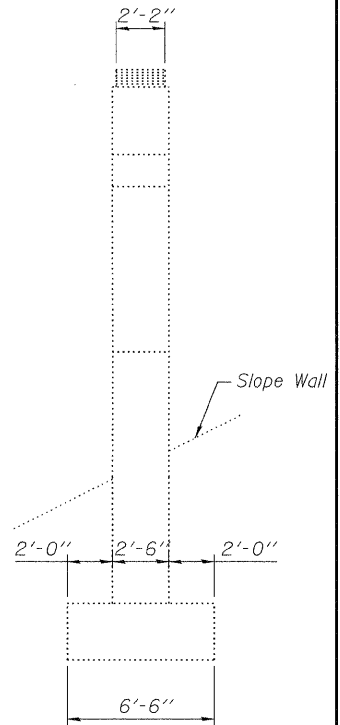
PIER #1
(North Elevation)



END VIEW
(West Elevation)



PIER #1
(South Elevation)



END VIEW
(East Elevation)

LEGEND:

Structural Repair of Concrete
(Depth Equal to or Less than 5')

NOTES:

1. All dimensions are to be verified in field.

BILL OF MATERIAL

DESIGNED	SK/GMK/LCM
CHECKED	GBC/GMK/SMK
DRAWN	RR/LCM/SK
CHECKED	GBC/GMK/SMK

ITEM	UNIT	TOTAL
Structural Repair of Concrete (Depth Equal to or Less than 5")	Sq. Ft.	12

PIER 1 REPAIRS
SOUTHBOUND ILLINOIS ROUTE 394 OVER PLUM CREEK
STATION 20+07.55

SHEET NO. 19 23 SHEETS	F.A.P. RTE. 332	SECTION 2002-113R	COUNTY WILL	TOTAL SHEETS 242	SHEET NO. 190
	SN-099-0183		CONTRACT NO. 62542		
FED. ROAD DIST. NO. 1 ILLINOIS FED. AID PROJECT					

