

F.A.P. RTE.	SECTION	COUNTY	TOTAL SHEETS	SHEET NO.
350	00-00242-00-CH	COOK	129	1

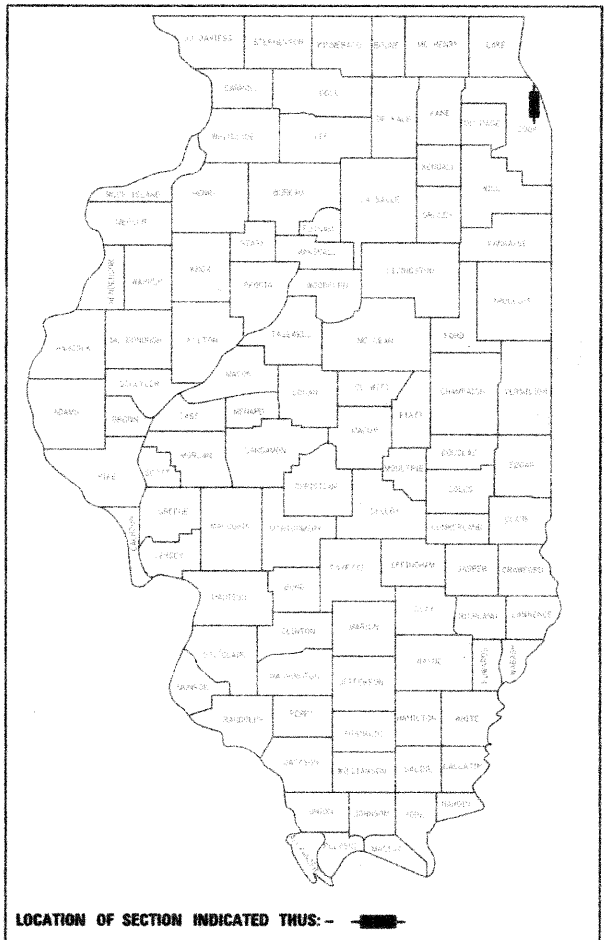
D-91-344-04

STATE OF ILLINOIS
DEPARTMENT OF TRANSPORTATION
DIVISION OF HIGHWAYS

FOR INDEX OF SHEETS, SEE SHEET NO. 2

PLANS FOR PROPOSED
FEDERAL AID HIGHWAY PROJECT

FAP ROUTE 350 SKOKIE BOULEVARD (U.S. ROUTE 41)
FOSTER STREET TO GOLF ROAD
SECTION 00-00242-00-CH
PROJECT F-0350(019)
COOK COUNTY
JOB NO. C-91-344-04



PROJECT IS LOCATED IN
 VILLAGE OF SKOKIE

PROJECT F-0350 (019)
 PROJECT LIMITS
 GOLF ROAD
 STATION 205+00.00

PROJECT F-0350 (019)
 PROJECT BEGINS
 SKOKIE BOULEVARD
 (U.S. ROUTE 41)
 STATION 105+83.67

PROJECT F-0350 (019)
 PROJECT ENDS
 SKOKIE BOULEVARD
 (U.S. ROUTE 41)
 STATION 118+65.26

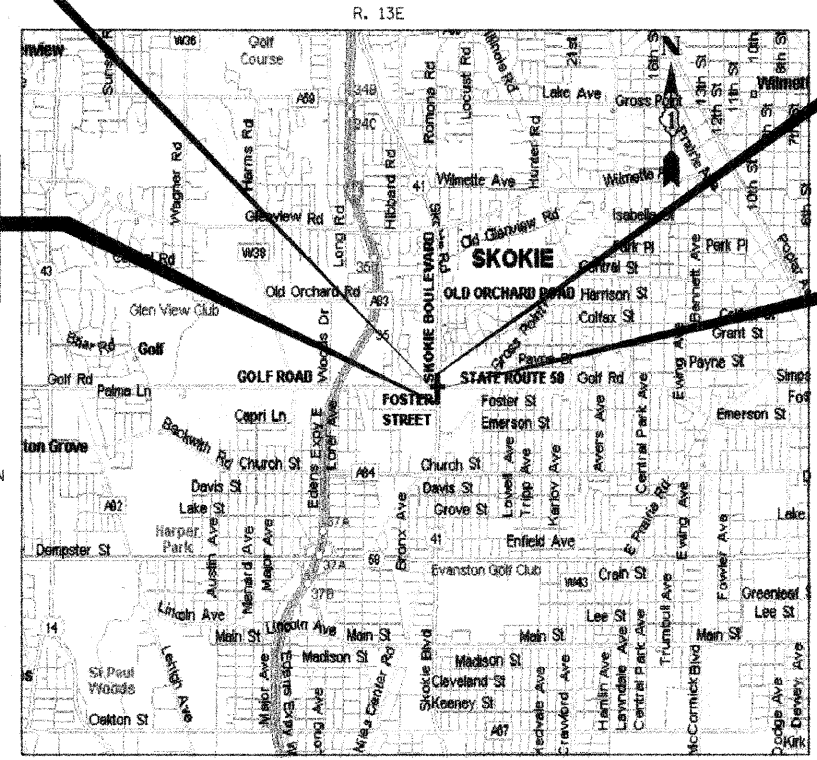
PROJECT F-0350 (019)
 PROJECT LIMITS
 GOLF ROAD
 STATION 209+92.44

DESCRIPTION OF IMPROVEMENT

THIS IMPROVEMENT CONSISTS OF ROADWAY RECONSTRUCTION, STORM SEWER AND DRAINAGE STRUCTURE ADJUSTMENTS AND INSTALLATION, WATER MAIN, ROADWAY LIGHTING, TRAFFIC SIGNAL INSTALLATION, LANDSCAPING, STRIPING, AND ALL INCIDENTAL AND COLLATERAL WORK AS NECESSARY TO COMPLETE THE IMPROVEMENT SHOWN HEREIN AND AS DESCRIBED IN THE SPECIFICATIONS.

DESIGN DESIGNATION

SKOKIE BOULEVARD (U.S. 41):
 2,600 (30) ARTERIAL
 T.F. = 8.05 (COMP-20)
 DESIGN SPEED: 40 MPH
 POSTED SPEED: 35 MPH



LOCATION MAP

NOT TO SCALE

PROJECT LENGTH (GROSS /NET)
 SKOKIE BOULEVARD (U.S. 41) 1281.59 FT (0.243 MILES)



David W. Block
 DAVID W. BLOCK, P.E.
 NO. 062-050966
 EXP. DATE 11/30/09

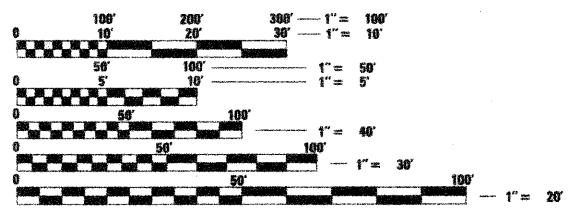
STATE OF ILLINOIS
 DEPARTMENT OF TRANSPORTATION
 DIVISION OF HIGHWAYS

APPROVED *Frederick D. Heitner*
 Director of Engineering, Village of Skokie
 LOCAL AGENCY, POSITION

PASSED *December 16, 2008*
C. H. C. Chapman
 DISTRICT # ENGINEER OF LOCAL ROADS & STREETS

RELEASING FOR BID
 BASED ON LIMITED
 REVIEW *December 17, 2008*
Diane M. O'Keefe
 DEPUTY DIRECTOR OF HIGHWAYS, REGION # ENGINEER

PRINTED BY THE AUTHORITY
OF THE STATE OF ILLINOIS



FULL SIZE PLANS HAVE BEEN PREPARED USING STANDARD ENGINEERING SCALES. REDUCED SIZED PLANS WILL NOT CONFORM TO STANDARD SCALES. IN MAKING MEASUREMENTS ON REDUCED PLANS, THE ABOVE SCALES MAY BE USED.

J.U.L.I.E.
 JOINT UTILITY LOCATION INFORMATION FOR EXCAVATION
 1-800-892-0123

CONTRACT NO. 63049

IDOT FEDERAL AID DESIGN ENGINEER
 KEVIN STALLWORTH 847/705-4169

1051 PERIMETER DRIVE, SUITE 1025
 SCHAMBURG, ILLINOIS 60173
 (847) 605-9600

