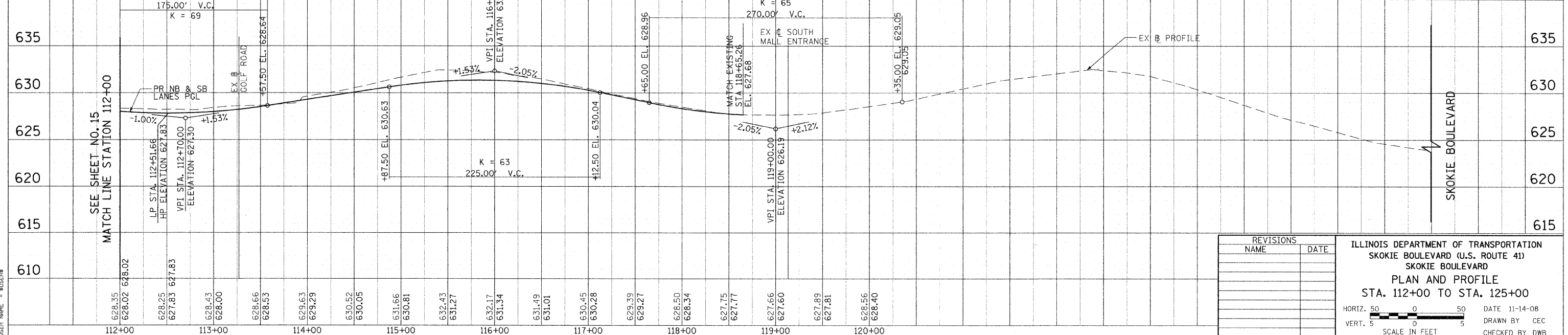
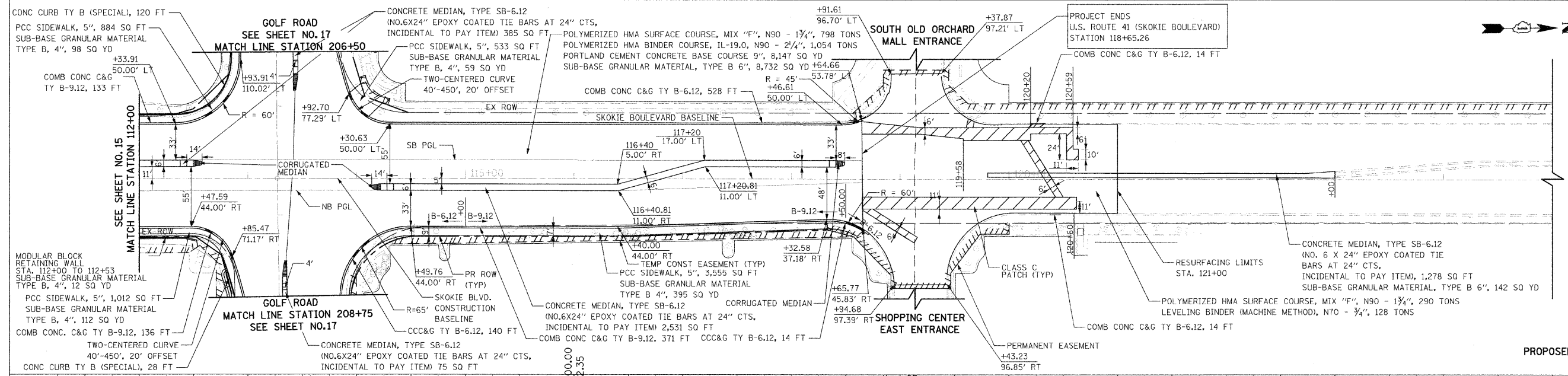
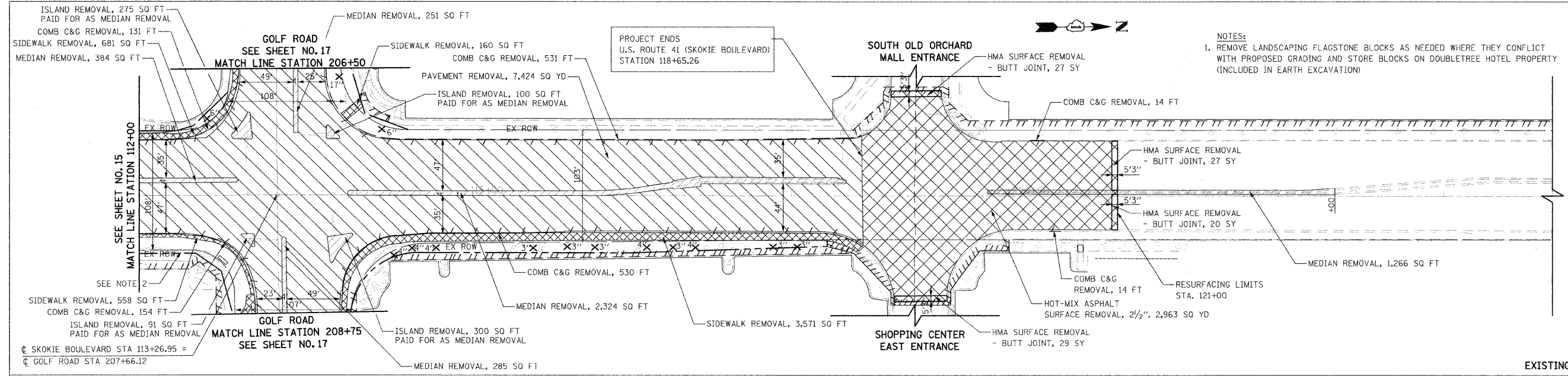


F.A.P. RTE.	SECTION	COUNTY	TOTAL SHEET NO.
350	00-00242-00-CH	COOK	129 16
STA. 112+00		TO STA. 125+00	
FED. ROAD DIST. NO. 7 ILLINOIS FED. AID PROJECT			

NOTES:
 1. REMOVE LANDSCAPING FLAGSTONE BLOCKS AS NEEDED WHERE THEY CONFLICT WITH PROPOSED GRADING AND STORE BLOCKS ON DOUBLETREE HOTEL PROPERTY (INCLUDED IN EARTH EXCAVATION)

LEGEND

	PAVEMENT REMOVAL
	MEDIAN REMOVAL
	SIDEWALK REMOVAL
	DRIVEWAY REMOVAL
	HOT-MIX ASPHALT SURFACE REMOVAL, 2 1/2"
	TREE REMOVAL
	RELOCATE UTILITY POLE (BY OTHERS)
	COMBINATION CURB AND GUTTER REMOVAL



REVISIONS

NAME	DATE

ILLINOIS DEPARTMENT OF TRANSPORTATION
 SKOKIE BOULEVARD (U.S. ROUTE 41)
 SKOKIE BOULEVARD
 PLAN AND PROFILE
 STA. 112+00 TO STA. 125+00

HORIZ. 50 0 50
 VERT. 5 0 5
 SCALE IN FEET

DATE 11-14-08
 DRAWN BY CEC
 CHECKED BY DWB

DATE: 11/13/2008
 PLOT DATE: 11/13/2008
 PLOT SCALE: 1" = 40'
 USER NAME: BUBBERS

BY: [Signature]
 CHECKED: [Signature]
 DATE: [Date]