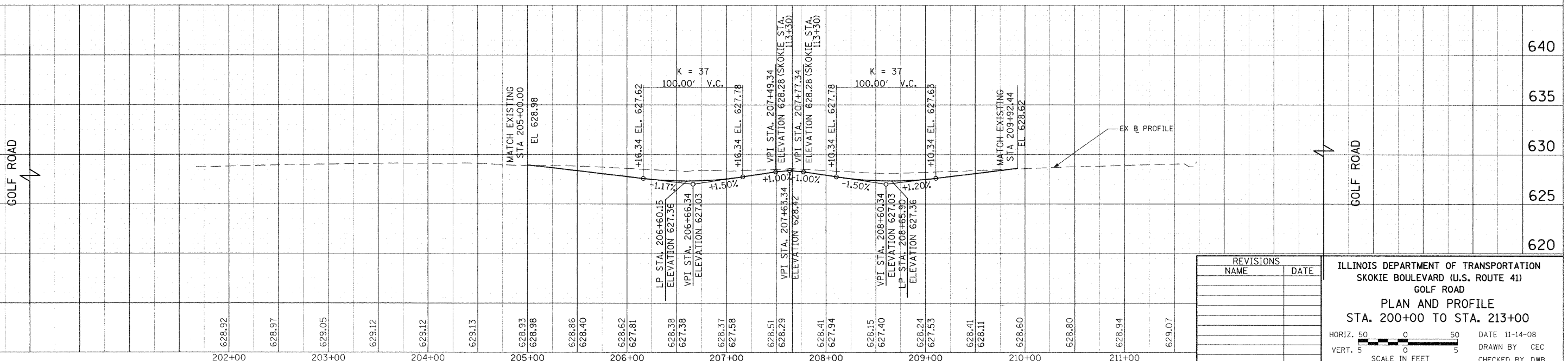
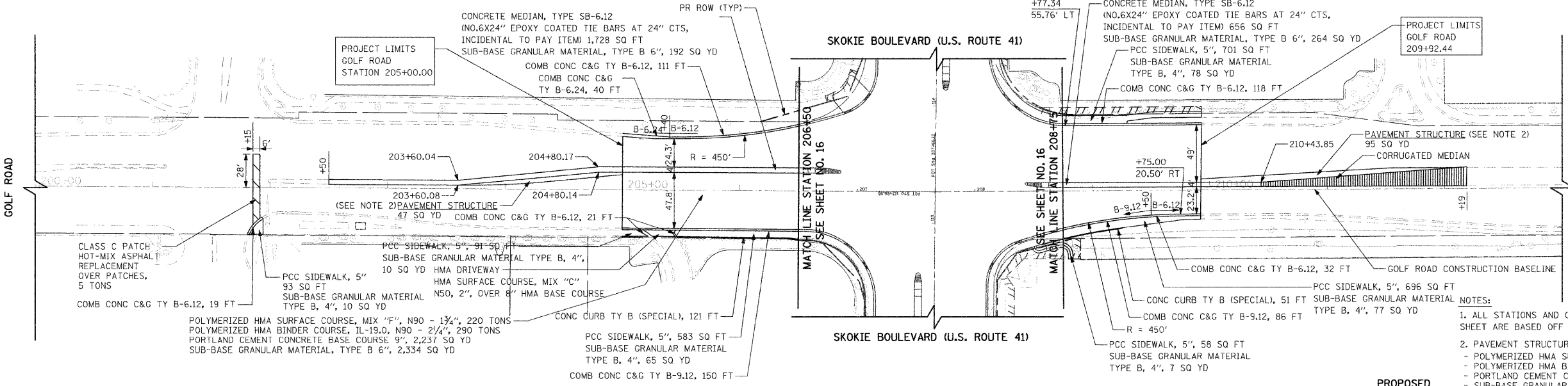
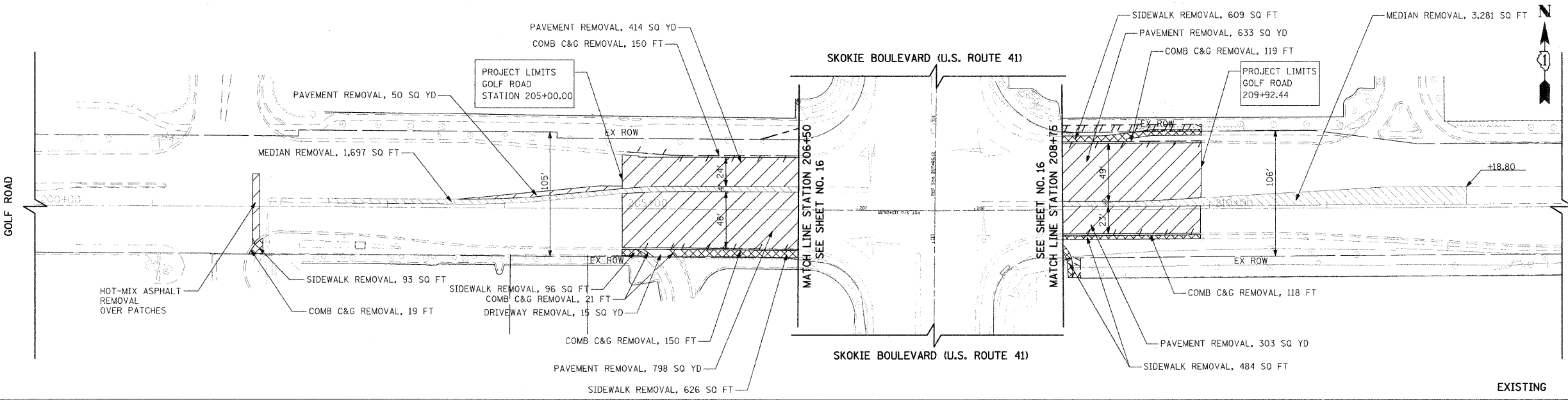


F.A.P. RTE.	SECTION	COUNTY	TOTAL SHEETS	SHEET NO.
350	00-00242-00-CH	COOK	129	17
STA. 200+00		TO STA. 213+00		
FED. ROAD DIST. NO. 7 ILLINOIS FED. AID PROJECT				

**LEGEND**

- PAVEMENT REMOVAL
- MEDIAN REMOVAL
- SIDEWALK REMOVAL
- DRIVEWAY REMOVAL
- HOT-MIX ASPHALT SURFACE REMOVAL, 2 1/2"
- TREE REMOVAL
- RELOCATE UTILITY POLE (BY OTHERS)
- COMBINATION CURB AND GUTTER REMOVAL



**REVISIONS**

NAME	DATE

ILLINOIS DEPARTMENT OF TRANSPORTATION  
 SKOKIE BOULEVARD (U.S. ROUTE 41)  
 GOLF ROAD  
 PLAN AND PROFILE  
 STA. 200+00 TO STA. 213+00

HORIZ. 50 0 50  
 VERT. 5 0 5  
 SCALE IN FEET

DATE 11-14-08  
 DRAWN BY CEC  
 CHECKED BY DWB

DATE: \_\_\_\_\_  
 BY: \_\_\_\_\_  
 CHECKED: \_\_\_\_\_  
 DATE: \_\_\_\_\_

DATE: \_\_\_\_\_  
 BY: \_\_\_\_\_  
 CHECKED: \_\_\_\_\_  
 DATE: \_\_\_\_\_

PLOT DATE = 11/13/2008  
 FILE NAME = 63049.PLS  
 USER NAME = BUSERE