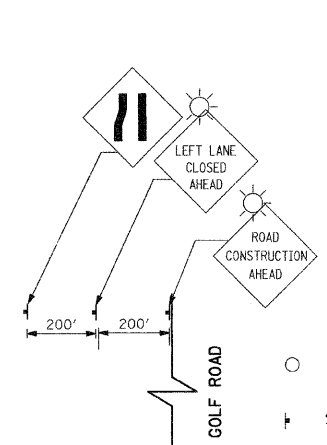
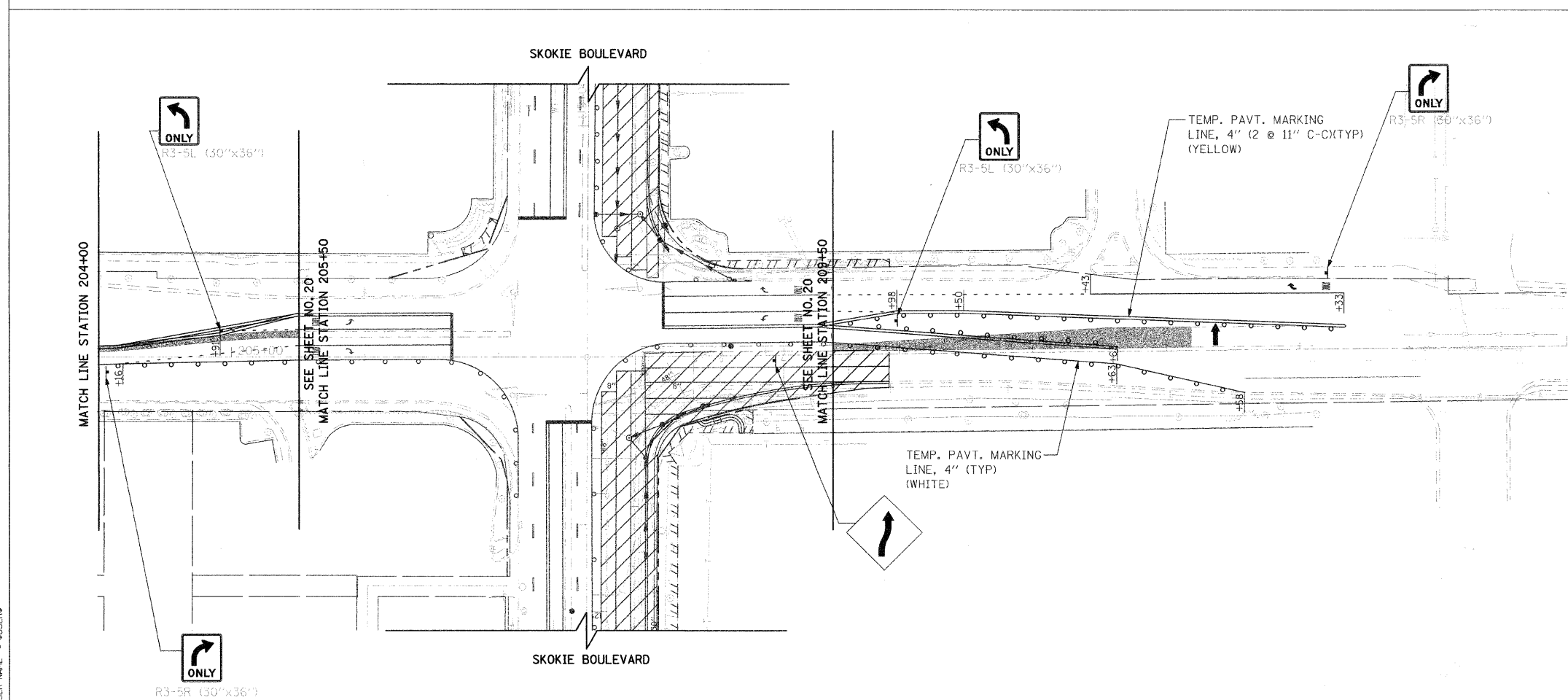
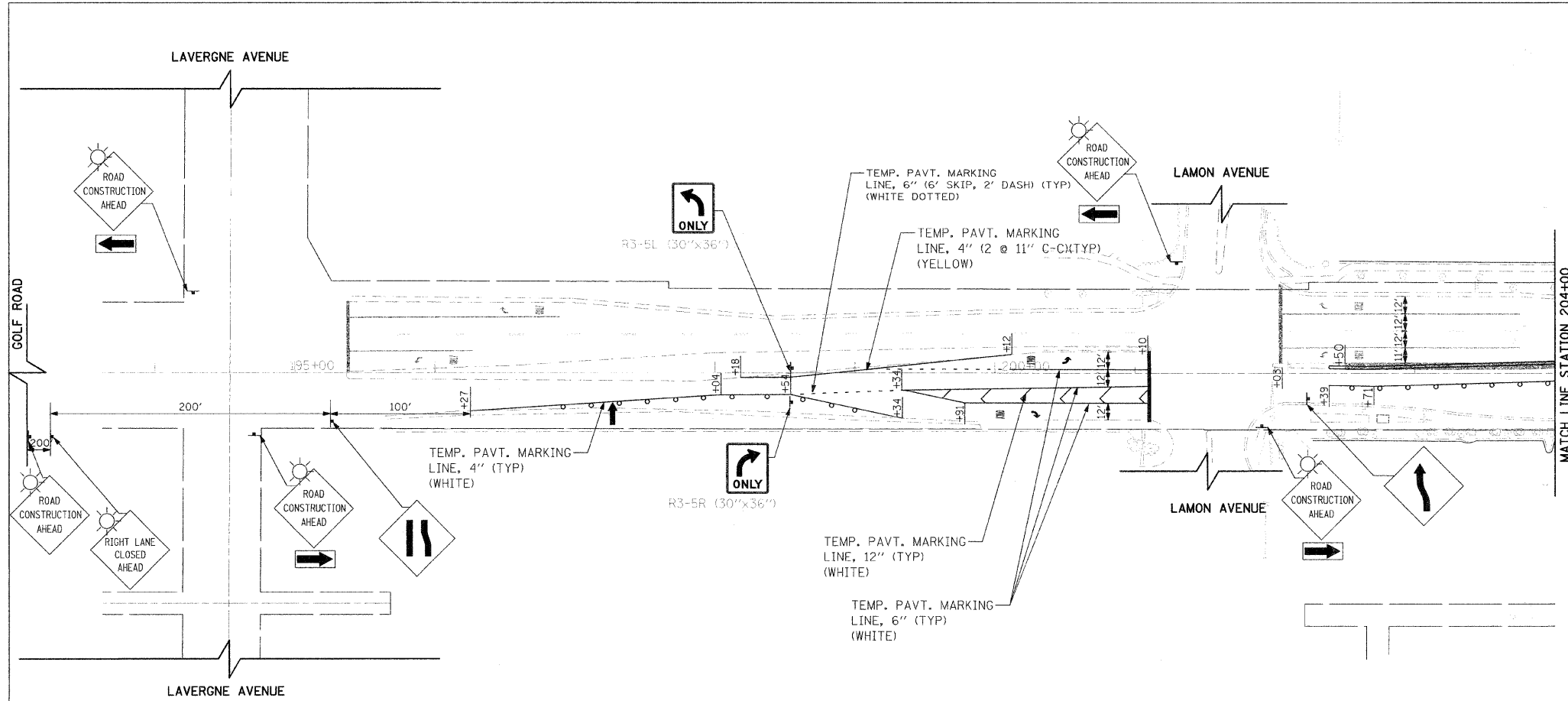


F.A.P. RTE.	SECTION	COUNTY	TOTAL SHEETS	SHEET NO.
350	00-00242-00-CH	COOK	129	21
STA.		TO STA.		
FED. ROAD DIST. NO. 7 ILLINOIS FED. AID PROJECT				



LEGEND

- CONE, DRUM OR BARRICADE (NOT REQUIRED FOR MOVING OPERATIONAL)
- ⊥ SIGN ON PORTABLE OR PERMANENT SUPPORT
- ⊥ TYPE III BARRICADE WITH FLASHING LIGHTS
- ↑ ARROW BOARD
- ▨ WORK AREA
- ▨ TEMPORARY PAVEMENT
- ☀ FLASHING BEACON

REVISIONS	
NAME	DATE

ILLINOIS DEPARTMENT OF TRANSPORTATION
 SKOKIE BOULEVARD (U.S. ROUTE 41)
 GOLF ROAD
SUGGESTED TRAFFIC CONTROL PLAN
 STAGE 1

50' 0 50'
 HORIZ. 1"=50'

DATE 11-14-08
 DRAWN BY SAG
 CHECKED BY DWB

PLOT DATE: 11/13/2008
 FILE NAME: #FCLEL#
 USER: #USERS#