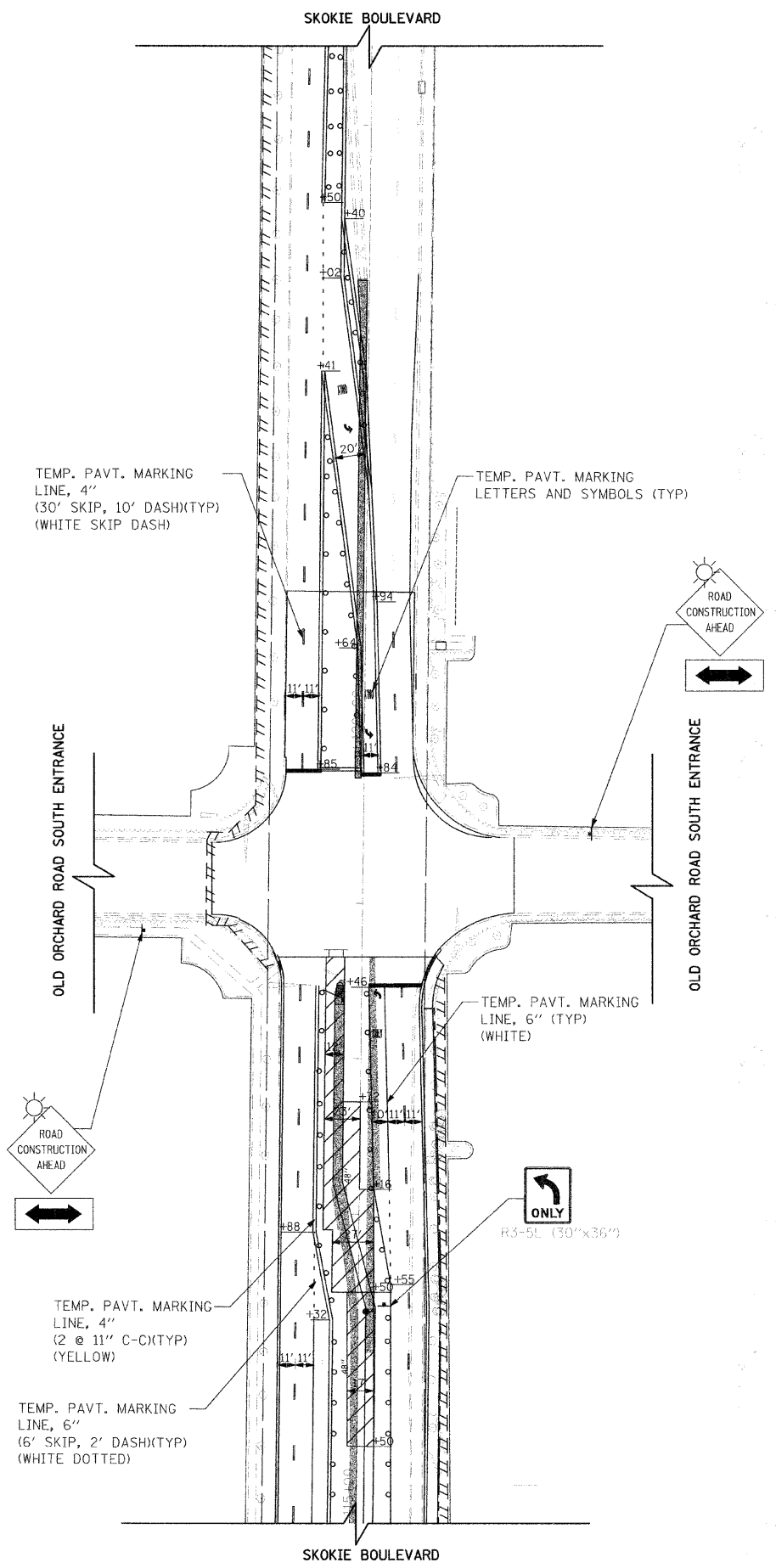


F.A.P. RTE.	SECTION	COUNTY	TOTAL SHEETS	SHEET NO.
350	00-00242-00-CH	COOK	129	29
STA.		TO STA.		
FED. ROAD DIST. NO. 7 ILLINOIS FED. AID PROJECT				



LEGEND

- CONE, DRUM OR BARRICADE (NOT REQUIRED FOR MOVING OPERATIONAL)
- ▬ SIGN ON PORTABLE OR PERMANENT SUPPORT
- ⊥ TYPE III BARRICADE WITH FLASHING LIGHTS
- ↑ ARROW BOARD
- ▨ WORK AREA
- ▩ TEMPORARY PAVEMENT
- ⊙ FLASHING BEACON



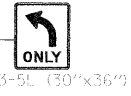
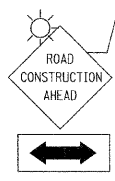
TEMP. PAVT. MARKING LINE, 4" (30' SKIP, 10' DASH)(TYP) (WHITE SKIP DASH)

TEMP. PAVT. MARKING LETTERS AND SYMBOLS (TYP)

OLD ORCHARD ROAD SOUTH ENTRANCE

OLD ORCHARD ROAD SOUTH ENTRANCE

TEMP. PAVT. MARKING LINE, 6" (TYP) (WHITE)



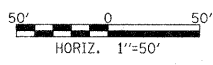
TEMP. PAVT. MARKING LINE, 4" (2 @ 11" C-C)(TYP) (YELLOW)

TEMP. PAVT. MARKING LINE, 6" (6' SKIP, 2' DASH)(TYP) (WHITE DOTTED)

REVISIONS	
NAME	DATE

ILLINOIS DEPARTMENT OF TRANSPORTATION
 SKOKIE BOULEVARD (U.S. ROUTE 41)
 SKOKIE BOULEVARD
 SUGGESTED TRAFFIC CONTROL PLAN
 STAGE 2A

DATE 11-14-08
 DRAWN BY SAG
 CHECKED BY DWB



PLOT DATE = 11/13/2008
 PLOT TIME = 11:58:58
 PLOT SCALE = 1/8"=1'-0"
 USER NAME = RUSSEN