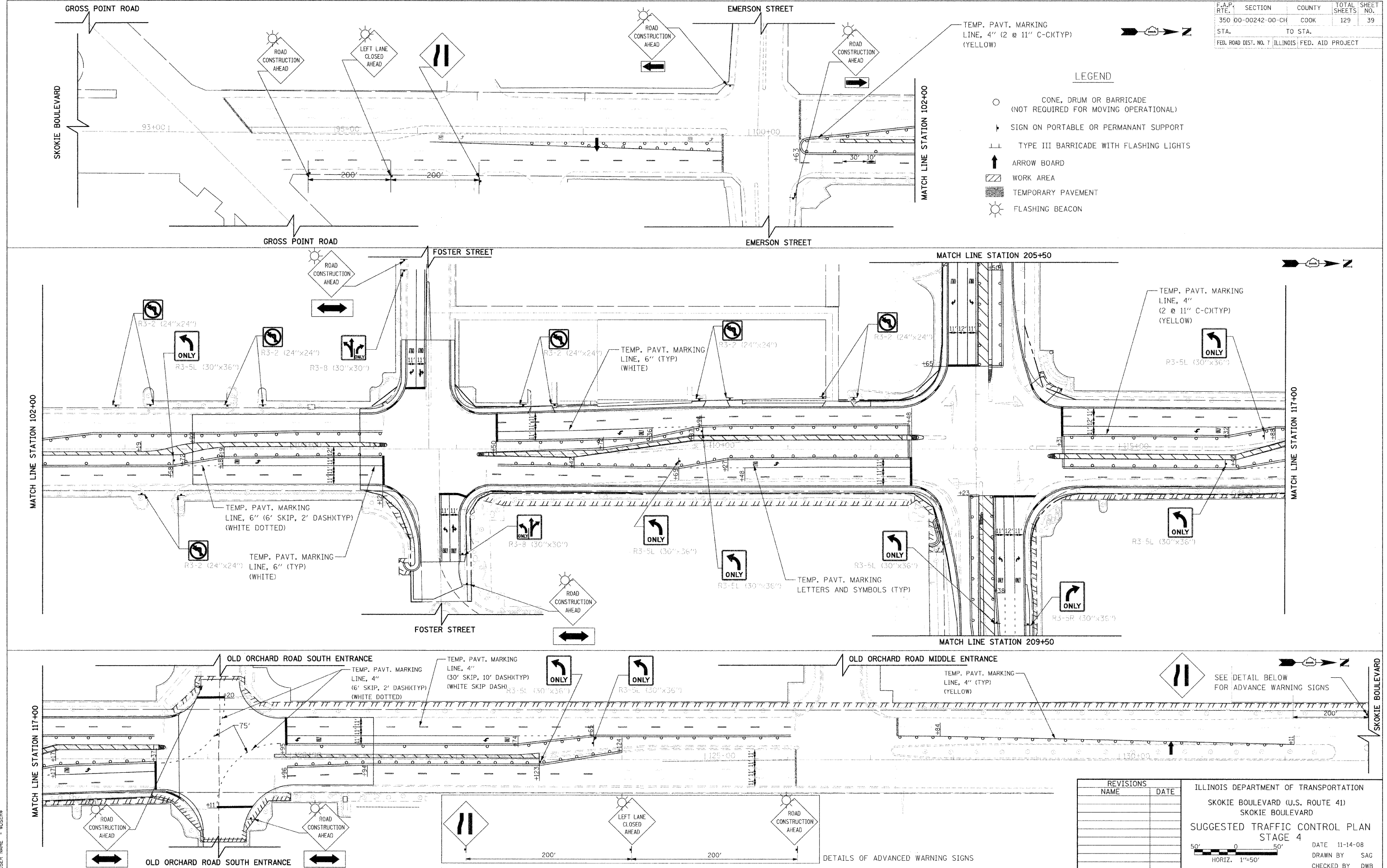


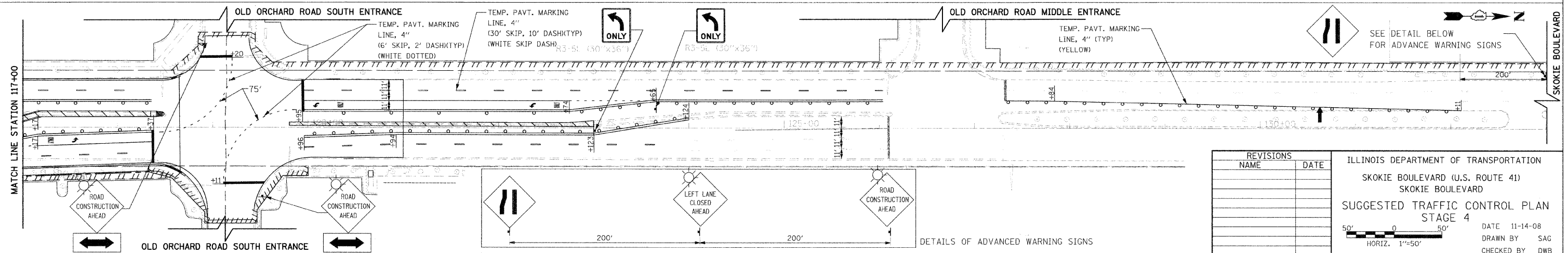
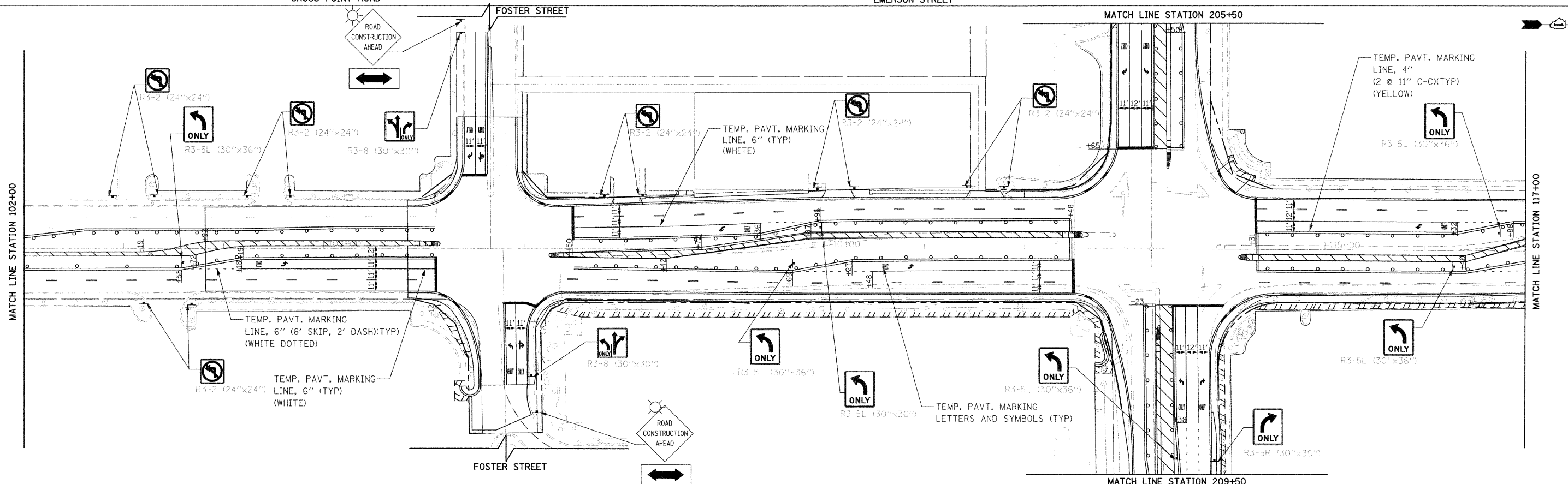
F.A.P. RTE.	SECTION	COUNTY	TOTAL SHEETS	SHEET NO.
350 00-00242-00-CH	COOK	ILLINOIS	129	39
STA.	TO STA.		FED. ROAD DIST. NO. 7	
			ILLINOIS FED. AID PROJECT	



TEMP. PAVT. MARKING LINE, 4" (2 @ 11" C-C)(TYP) (YELLOW)

LEGEND

- CONE, DRUM OR BARRICADE (NOT REQUIRED FOR MOVING OPERATIONAL)
- ▶ SIGN ON PORTABLE OR PERMANENT SUPPORT
- ⊥ TYPE III BARRICADE WITH FLASHING LIGHTS
- ↑ ARROW BOARD
- ▨ WORK AREA
- ▨ TEMPORARY PAVEMENT
- ☀ FLASHING BEACON



PLOT DATE = 11/13/2008
 PLOT TIME = 10:58:11
 PLOT SCALE = 1/8"=1'-0"
 USER NAME = RUSSELL

REVISIONS	
NAME	DATE

ILLINOIS DEPARTMENT OF TRANSPORTATION
 SKOKIE BOULEVARD (U.S. ROUTE 41)
 SKOKIE BOULEVARD
 SUGGESTED TRAFFIC CONTROL PLAN
 STAGE 4

DATE 11-14-08
 DRAWN BY SAG
 CHECKED BY DWB

HORIZ. 1"=50'