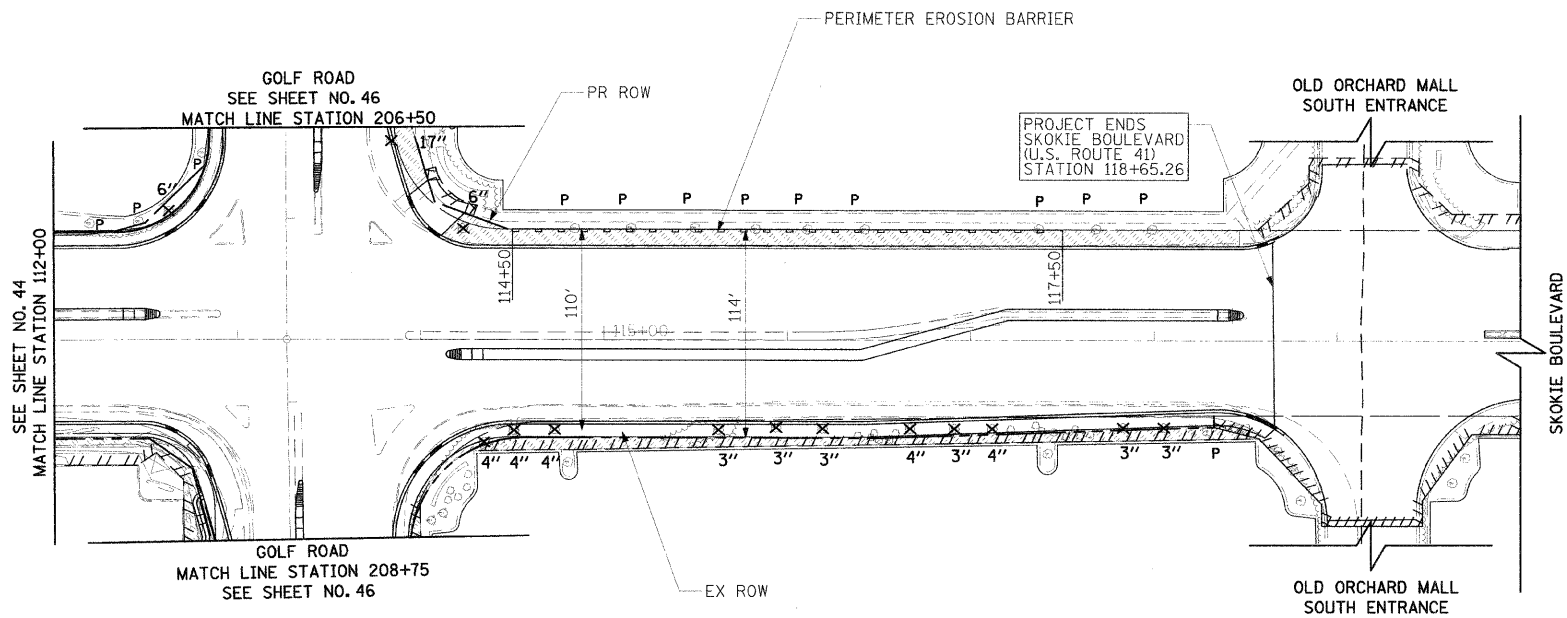
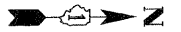


F.A.P. RTE.	SECTION	COUNTY	TOTAL SHEETS	SHEET NO.
350	00-00242-00-CH	COOK	129	45
STA. 112+00		TO STA. 120+00		
FED. ROAD DIST. NO. 7 ILLINOIS FED. AID PROJECT				



LEGEND



SODDING, SALT TOLERANT
TOPSOIL FURNISH AND PLACE, 4"
NITROGEN, PHOSPHORUS, AND POTASSIUM FERTILIZER

P

TEMPORARY FENCE, PRUNING, AND ROOT PRUNING

X

TREE REMOVAL

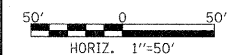
TREE REMOVAL		
STATION	OFFSET	UNIT
SKOKIE BOULEVARD		
112+63	70	LT 6
113+85	109	LT 17
114+23	61	LT 6

TREE REPLACEMENT					
IDOT CODE	SCIENTIFIC NAME	COMMON NAME	STATION	OFFSET	
SKOKIE BOULEVARD					
B2003416	MALUS FLORIBUNDA	JAPANESE FLOWERING CRABAPPLE	112+63	70	LT
A2002916	CELTIS OCCIDENTALIS	COMMON HACKBERRY	113+85	109	LT
XX007008	PYRUS CALLERYANA	CHANTICLEER FLOWERING PEAR	114+23	61	LT
XX007008	PYRUS CALLERYANA	CHANTICLEER FLOWERING PEAR	114+35	56	RT
XX007008	PYRUS CALLERYANA	CHANTICLEER FLOWERING PEAR	114+51	49	RT
XX007008	PYRUS CALLERYANA	CHANTICLEER FLOWERING PEAR	114+73	48	RT
XX007008	PYRUS CALLERYANA	CHANTICLEER FLOWERING PEAR	115+62	49	RT
XX007008	PYRUS CALLERYANA	CHANTICLEER FLOWERING PEAR	115+94	47	RT
A2000616	ACER PLATANOIDES	NORWAY MAPLE	116+19	48	RT
A2000616	ACER PLATANOIDES	NORWAY MAPLE	116+67	48	RT
A2000616	ACER PLATANOIDES	NORWAY MAPLE	116+91	48	RT
A2000616	ACER PLATANOIDES	NORWAY MAPLE	117+12	48	RT
A2000616	ACER PLATANOIDES	NORWAY MAPLE	117+83	47	RT
A2000616	ACER PLATANOIDES	NORWAY MAPLE	118+05	47	RT

PLOT DATE = 11/13/2008
 PLOT SCALE = 1"=50'
 USER NAME = NUSERS

REVISIONS	
NAME	DATE

ILLINOIS DEPARTMENT OF TRANSPORTATION
 SKOKIE BOULEVARD (U.S. ROUTE 41)
 SKOKIE BOULEVARD
 LANDSCAPING & EROSION CONTROL
 STA. 112+00 TO STA. 120+00



DATE 11-14-08
 DRAWN BY SAG
 CHECKED BY DWB