

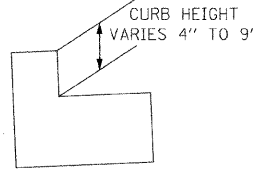
F.A.P. RTE.	SECTION	COUNTY	TOTAL SHEETS	SHEET NO.
350 00-00242-00-CH		COOK	129	59
STA.	TO STA.			
FED. ROAD DIST. NO. 7 ILLINOIS FED. AID PROJECT				

CROSS SLOPE/CURB HEIGHT VARIATIONS
ALONG WEST EDGE OF SKOKIE FROM GOLF TO FOSTER:

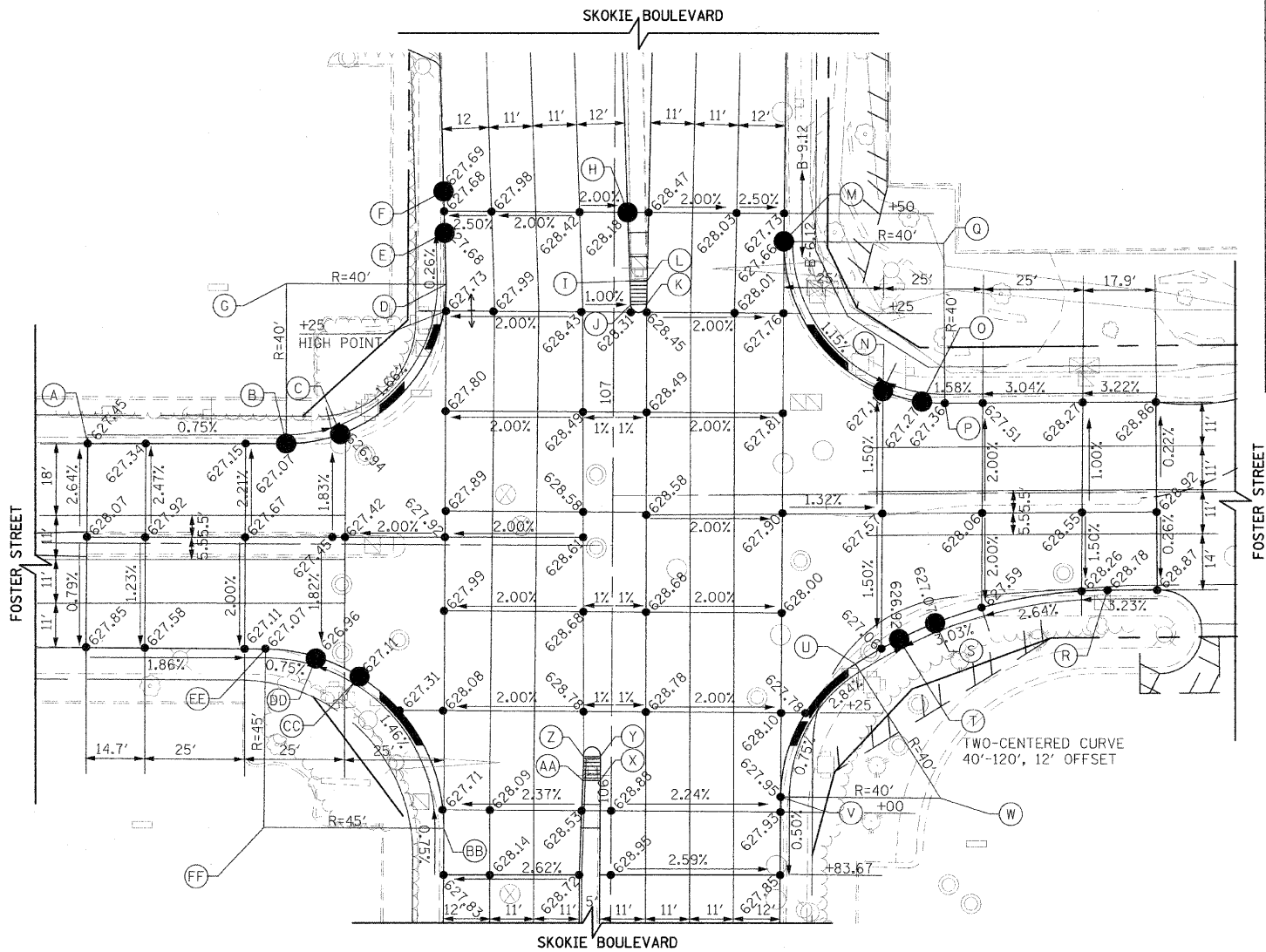
STATION	CURB HEIGHT (IN)	T/C ELEVATION	E/P ELEVATION	OUTSIDE LANE WIDTH	OUTSIDE LANE XSLOPE	ELEVATION	2-INSIDE LANE WIDTH	2-INSIDE LN. XSLOPE	PGL ELEVATION	STATION
107+25	6.00	628.17	627.73	12.83	2.00%	627.99	22.00	2.00%	628.43	107+25
107+50	6.00	628.12	627.68 (LP)	11.88	2.50%	627.98	22.00	2.00%	628.42	107+50
107+75	1.50(DEP)	627.95	627.89	11.71	2.00%	628.12	22.00	1.50%	628.45	107+75
108+00 DWAY	1.50(DEP)	628.03	627.97	11.53	2.00%	628.20	22.00	1.50%	628.53	108+00 DWAY
108+25	1.50(DEP)	628.12	628.06 (HP)	11.36	2.00%	628.29	22.00	1.50%	628.62	108+25
108+50	6.00	628.39	627.95 (LP)	11.19	2.50%	628.23	22.00	2.00%	628.67	108+50
108+70	4.00	628.25	627.98	11.00	2.50%	628.25	22.00	2.00%	628.69	108+70
108+75	4.10	628.26	627.98 (HP)	11.00	2.50%	628.25	22.00	2.00%	628.69	108+75
109+00	4.70	628.28	627.95	11.00	2.50%	628.22	22.00	2.00%	628.66	109+00
109+25	6.00	628.31	627.87	11.00	2.50%	628.14	22.00	2.00%	628.58	109+25
109+50	7.20	628.32	627.78	11.00	2.50%	628.05	22.00	2.00%	628.49	109+50
109+75	7.70	628.31	627.73 (LP)	11.00	2.50%	628.00	22.00	2.00%	628.44	109+75
110+00	1.50(DEP)	627.94	627.87	11.00	2.00%	628.09	22.00	1.50%	628.42	110+00
110+13 DWAY	1.50(DEP)	627.95	627.88	11.00	2.00%	628.10	22.00	1.50%	628.43	110+13 DWAY
110+25	1.50(DEP)	627.97	627.90	11.00	2.00%	628.12	22.00	1.50%	628.45	110+25
110+28	1.50(DEP)	627.98	627.91 (HP)	11.00	2.00%	628.13	22.00	1.50%	628.46	110+28
110+48	4.10	628.08	627.80 (LP)	11.00	2.50%	628.07	22.00	2.00%	628.51	110+48
110+50	4.10	628.09	627.81	11.00	2.50%	628.08	22.00	2.00%	628.52	110+50
110+75	4.60	628.22	627.90	11.00	2.50%	628.17	22.00	2.00%	628.61	110+75
110+91	5.40	628.31	627.92	11.00	2.50%	628.19	22.00	2.00%	628.63	110+91
111+00	5.30	628.30	627.92 (HP)	11.00	2.50%	628.19	22.00	2.00%	628.63	111+00
111+25	5.90	628.29	627.86	11.00	2.50%	628.13	22.00	2.00%	628.57	111+25
111+45	6.70	628.26	627.77	11.00	2.50%	628.04	22.00	2.00%	628.48	111+45
111+50			627.74	11.00	2.50%	628.01	22.00	2.00%	628.45	111+50

	STATION	OFFSET		ELEVATION
A	106+91.45	131.48'	LT	627.45 (ME)
B	106+91.71	81.79'	LT	627.07
C	106+94.14	68.28'	LT	626.94 (LP)
D	107+31.71	42.00'	LT	627.71
E	107+44.60	42.40'	LT	627.68 (LP)
F	107+55	42.73'	LT	627.69
G	107+31.71	82.00'	LT	-----
H	107+50	3.33'	RT	628.18 (LP)
I	107+32.88	3.99'	RT	628.27
J	107+26.88	4.22'	RT	628.30
K	107+26.97	8.22'	RT	628.45
L	107+32.98	8.33'	RT	628.46
M	107+43.01	42.50'	RT	627.66
N	107+05.69	67.48'	RT	627.11 (LP)
O	107+03.10	77.28'	RT	627.27
P	107+02.76	83.00'	RT	627.36
Q	107+42.76	82.50'	RT	-----
R	106+56.27	123.92'	RT	628.78
S	106+47.71	80.88'	RT	627.07
T	106+43.67	71.88'	RT	626.92 (LP)
U	106+37.48	60.93'	RT	627.28
V	106+03.79	42.42'	RT	627.95
W	106+03.79	82.42'	RT	-----
X	106+07.62	2.77'	LT	628.85
Y	106+13.62	2.78'	LT	628.83
Z	106+13.47	6.94'	LT	628.84

	STATION	OFFSET		ELEVATION
AA	106+07.60	7.13'	LT	628.61
BB	105+95.30	41.86'	LT	627.74
CC	106+33.55	63.15'	LT	627.11
DD	106+38.01	74.08'	LT	626.96 (LP)
EE	106+40.30	86.71'	LT	627.07
FF	105+95.30	86.86'	LT	-----



STATION 108+50 TO 111+85
COMBINATION CONCRETE CURB
AND GUTTER, TYPE B-6.12(SPECIAL)

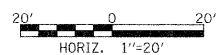


NOTES:

- GRID LINES REPRESENT LANE LINES AND STATIONING INCREMENTS.
- PROVIDE REINFORCED LONGITUDINAL JOINTS AS SHOWN ON TYPICAL SECTIONS (INCLUDED IN COST OF PCC BASE CSE)
- PROVIDE SAWED TRANSVERSE CONTRACTION CUTS, 3" DEPTH, AT 15' SPACING (INCLUDED IN COST OF PCC BASE CSE)

REVISIONS	
NAME	DATE

ILLINOIS DEPARTMENT OF TRANSPORTATION
SKOKIE BOULEVARD (U.S. ROUTE 41)
SKOKIE BOULEVARD
SKOKIE BLVD. AND FOSTER STREET
INTERSECTION DETAILS



DATE 11-14-08
DRAWN BY BAW
CHECKED BY CEC