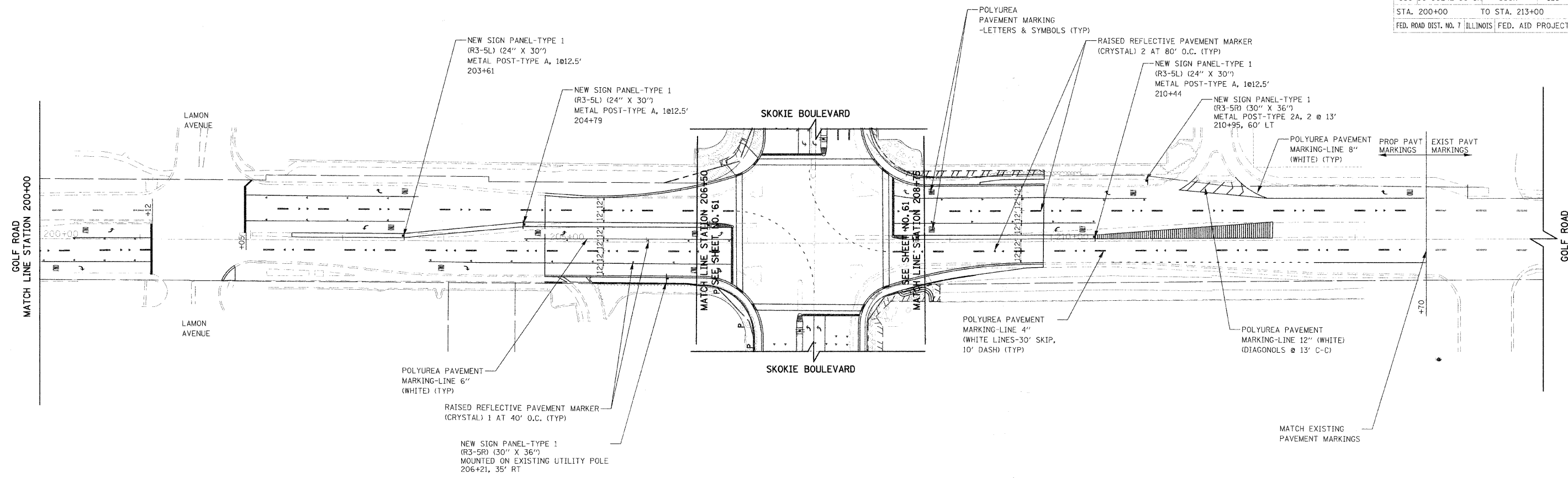



F.A.P. RTE.	SECTION	COUNTY	TOTAL SHEETS	SHEET NO.
350	00-00242-00-CH	COOK	129	62
STA. 200+00		TO STA. 213+00		
FED. ROAD DIST. NO. 7 ILLINOIS FED. AID PROJECT				

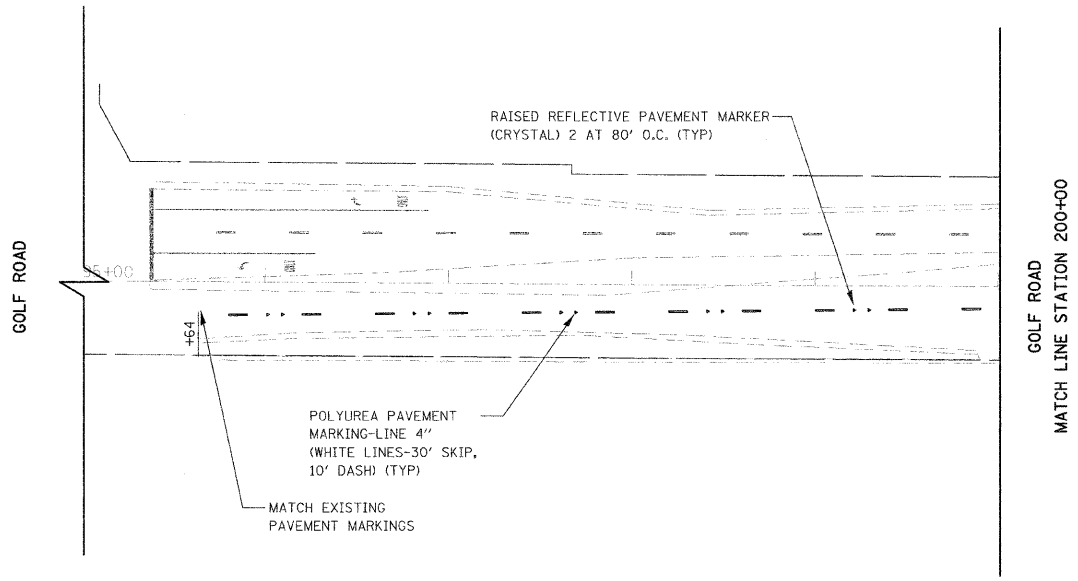


**SYMBOL LEGEND**

- SIGNING:**
- EXISTING SIGN
  - PROPOSED SIGN
- STRIPING:**
- 4' DASH LINE
  - 6' DASH LINE
  - TURN ARROW AND ONLY = 15.6 SO. FT.
  - ONLY = 20.3 SO. FT.
  - ONE-WAY RAISED REFLECTIVE PAVEMENT MARKER (AMBER)
  - ONE-WAY RAISED REFLECTIVE PAVEMENT MARKER (CRYSTAL)
  - TWO-WAY RAISED REFLECTIVE PAVEMENT MARKER (AMBER)
  - REL** RELOCATE SIGN PANEL AS INDICATED (RELOCATE TO PROPER OFFSET ACCORDING TO IDOT HWY STD 720006 FOR URBAN LOCATION)
  - REM** REMOVE SIGN PANEL ASSEMBLY AS INDICATED TYPE A OR B
  - NEW** INSTALL SIGN PANEL AND METAL POST AS INDICATED SIGNAL POST



R3-5R (30"x36") R3-5L (24"x30")



REVISIONS	
NAME	DATE

ILLINOIS DEPARTMENT OF TRANSPORTATION  
 SKOKIE BOULEVARD (U.S. ROUTE 41)  
**GOLF ROAD**  
 PAVEMENT MARKING & SIGNING PLAN  
 STA. 200+00 TO STA. 213+00

DATE 11-14-08  
 DRAWN BY SAG  
 CHECKED BY DWB