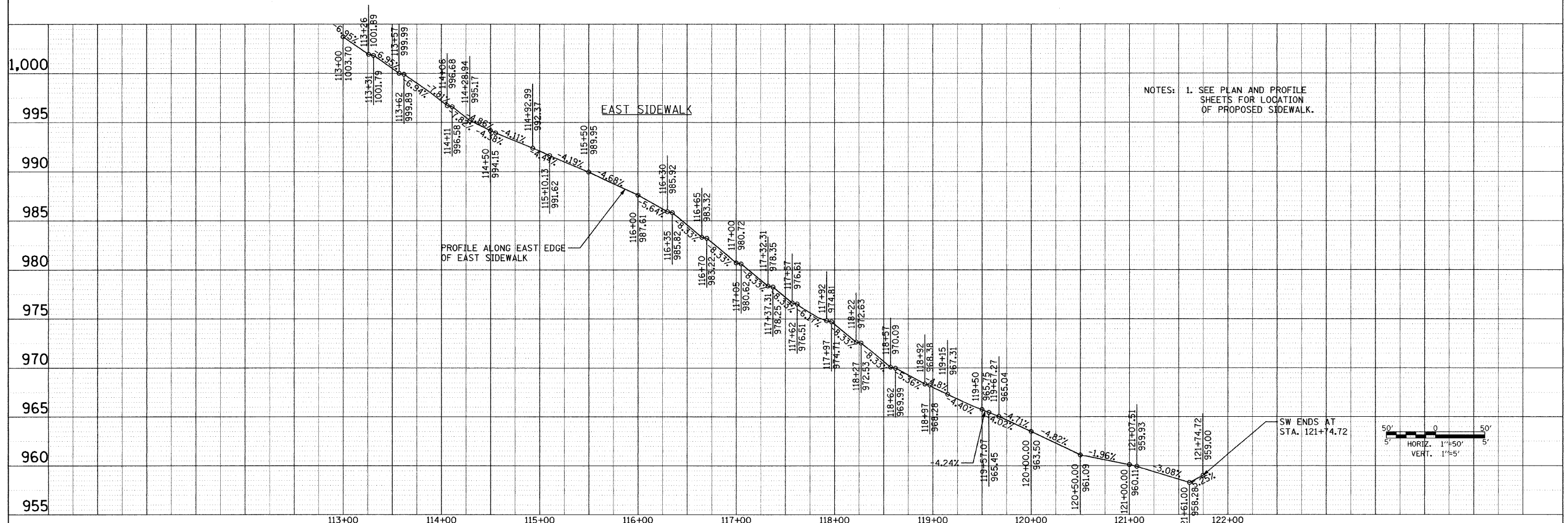
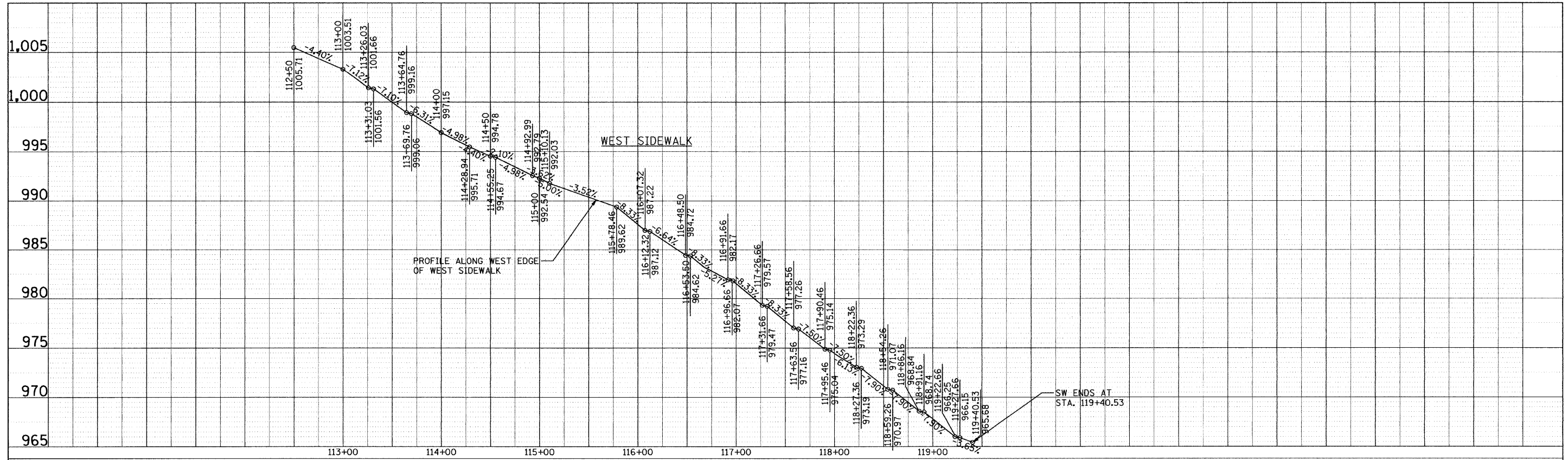



PLAN	SURVEYED	DATE
NO.	BY	
	PLOTTED	
	BY	
	DATE	
	NOTE BOOK	
	NO.	
	FILE NAME	

PROFILE	SURVEYED	DATE
NO.	BY	
	PLOTTED	
	BY	
	DATE	
	NOTE BOOK	
	NO.	
	FILE NAME	



NOTES: 1. SEE PLAN AND PROFILE SHEETS FOR LOCATION OF PROPOSED SIDEWALK.



FILE NAME =	USER NAME =	DESIGNED -	REVISED -	STATE OF ILLINOIS DEPARTMENT OF TRANSPORTATION	ALDEN ROAD SIDEWALK PROFILES		F.A. RTE.	SECTION	COUNTY	TOTAL SHEETS	SHEET NO.
g:\CH04\003\Road\Sheets\SWPP-206.SHT	CEComin	DRAWN -	REVISED -		0026	02-00269-00-BR	MCHENRY	153	20		
PLOT SCALE =	50.000' / IN.	CHECKED -	REVISED -		SCALE: SHEET NO. 1 OF 1 SHEETS STA. TO STA.		CONTRACT NO.		ILLINOIS FED. AID PROJECT		
PLOT DATE =	6/25/2009	DATE -	REVISED -		08/25/2009		02-00269-00-BR		MCHENRY		