



SYMBOL LEGEND

STRIPING:

- ◆ ◆ ◆ TWO-WAY RAISED REFLECTIVE PAVEMENT MARKER (AMBER)
- ===== 24" SOLID WHITE LINE



R2-1 (30"x36")




R2-1 (30"x36")



W1-4 (30"x30")



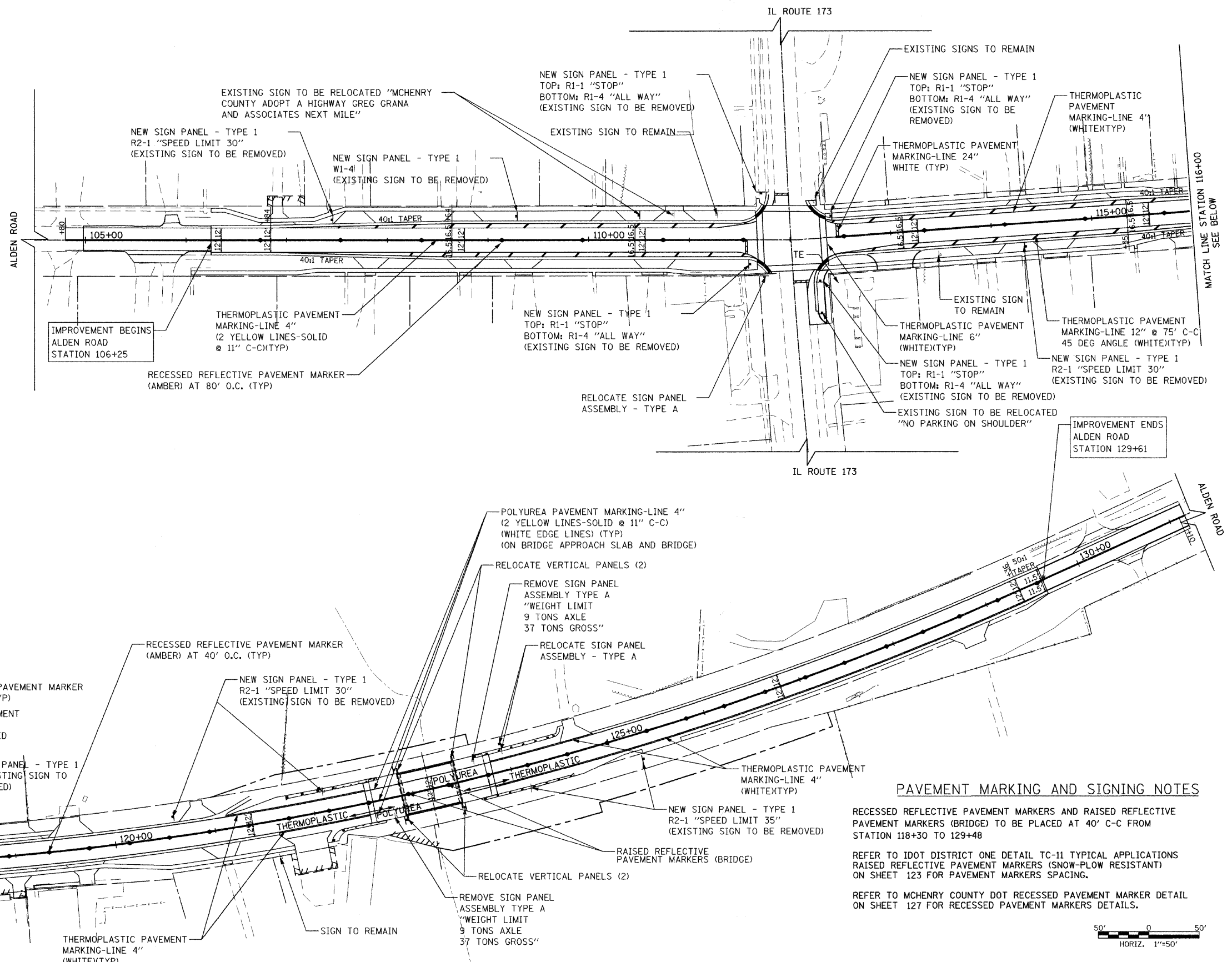
R1-1 (36"x36")



W3-1 (36"x36")



R1-4 (18"x6")

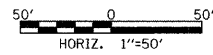


PAVEMENT MARKING AND SIGNING NOTES

RECESSED REFLECTIVE PAVEMENT MARKERS AND RAISED REFLECTIVE PAVEMENT MARKERS (BRIDGE) TO BE PLACED AT 40' C-C FROM STATION 118+30 TO 129+48

REFER TO IDOT DISTRICT ONE DETAIL TC-11 TYPICAL APPLICATIONS RAISED REFLECTIVE PAVEMENT MARKERS (SNOW-PLOW RESISTANT) ON SHEET 123 FOR PAVEMENT MARKERS SPACING.

REFER TO MCHENRY COUNTY DOT RECESSED PAVEMENT MARKER DETAIL ON SHEET 127 FOR RECESSED PAVEMENT MARKERS DETAILS.



FILE NAME = g:\ch4\0003\road\Sheets\PM-521.sht

USER NAME = CEComin
 PLOT SCALE = 50.000 1/1 IN.
 PLOT DATE = 9/28/2009

DESIGNED - SDC
 DRAWN - CEC
 CHECKED - DWB
 DATE - 09/28/2009

REVISED -
 REVISED -
 REVISED -
 REVISED -

STATE OF ILLINOIS
 DEPARTMENT OF TRANSPORTATION

ALDEN ROAD
 PAVEMENT MARKING AND SIGNING PLAN

SCALE: SHEET NO. 1 OF 1 SHEETS STA. TO STA.

F.A.S. RTE.	SECTION	COUNTY	TOTAL SHEETS	SHEET NO.
0026	02-00269-00-BR	MCHENRY	153	91
CONTRACT NO. 63212				
FED. ROAD DIST. NO. 1 ILLINOIS FED. AID PROJECT				