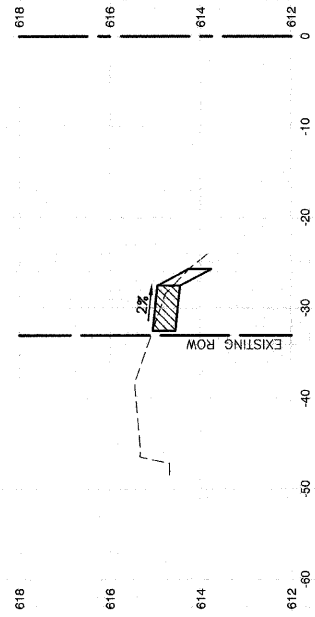
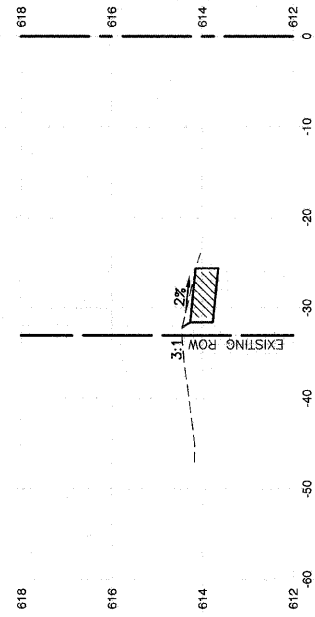


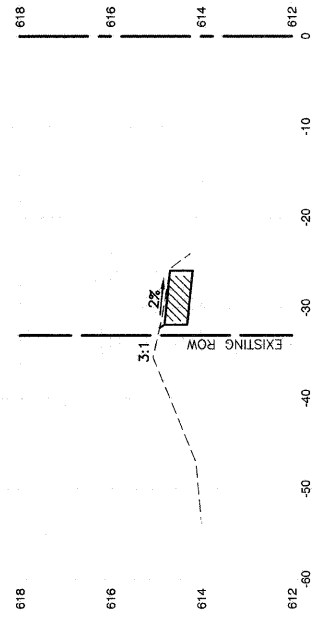
218+00



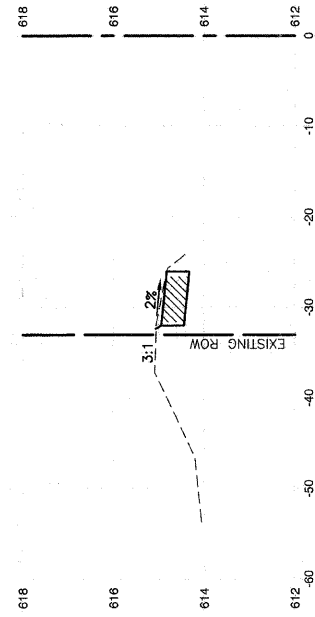
217+50



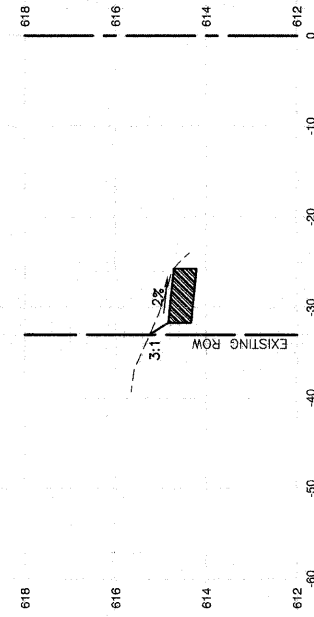
217+00



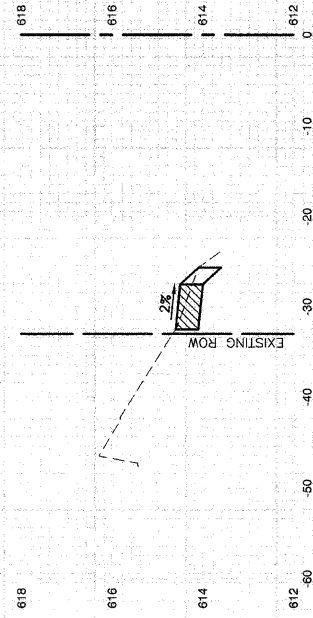
216+50



215+00



218+50



FILE NAME = 08291.XSEC-01 - X11

USER NAME =
 PLOT SCALE =
 PLOT DATE = 08-20-09

DESIGNED -- RJW
 CHECKED -- RJW
 DRAWN -- PS
 CHECKED -- AG

REVISED --
 REVISED --
 REVISED --
 REVISED --

STATE OF ILLINOIS
 DEPARTMENT OF TRANSPORTATION

SIDEWALK IMPROVEMENTS
 CROSS SECTIONS
 71ST STREET

SCALE: H 1"=10' V 1"=2' SHEET NO. 32 OF 35 SHEETS STA. TO STA.

| | | | | |
|--------------------------------|---------------------------|------------------------------|--------------------|-----------------|
| F.A.U. RTE. 2757/1537 | SECTION 09-00060-00-SW | COUNTY COOK | TOTAL SHEETS 35 | SHEET NO. 32 |
| FED. ROAD DIST. NO. 1 ILLINOIS | | FED. AID PROJECT M-9003(325) | | |
| CONTRACT NO. 63228 | | | | |