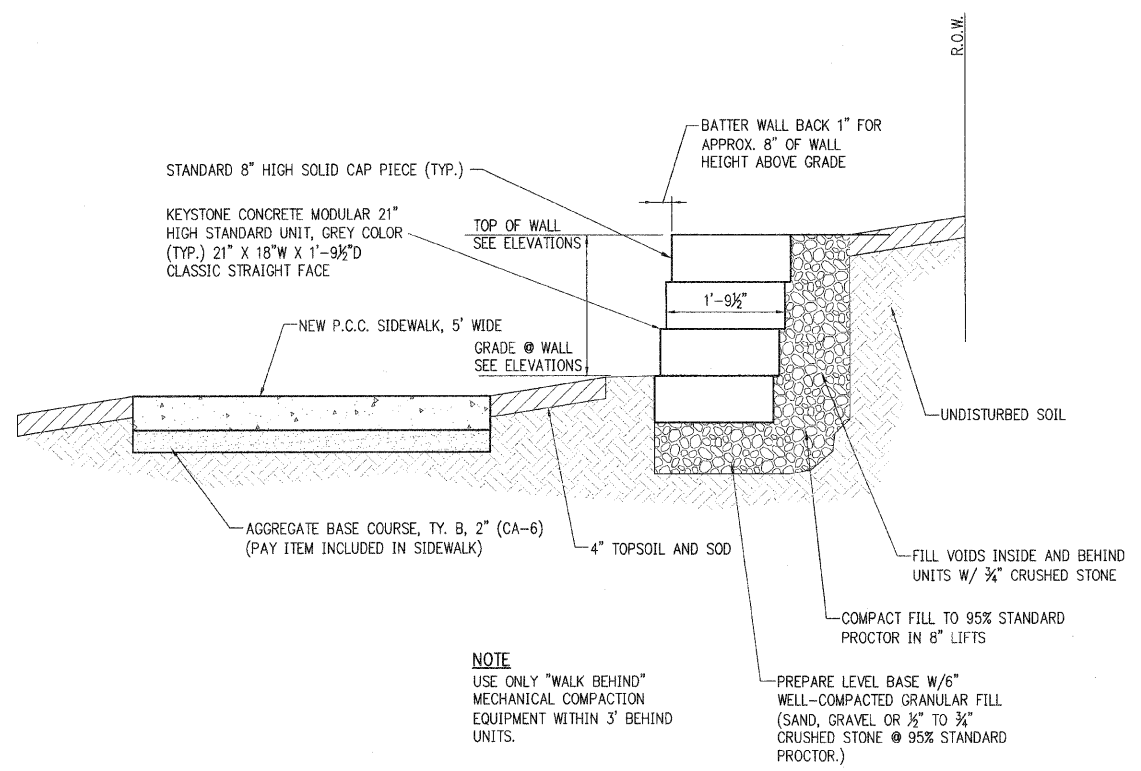


1 2 3 4 5 6 7 8 9 10 11 12 13

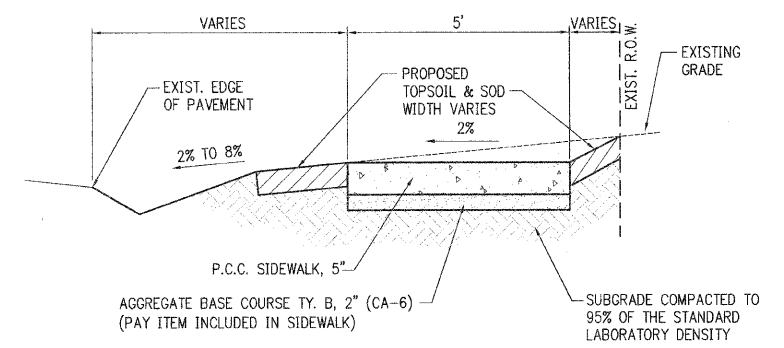
| | | | | |
|-----------------------|----------------|---------------------|--------------|-----------|
| F.A.P. R.T.E. | SECTION | COUNTY | TOTAL SHEETS | SHEET NO. |
| - | 09-00040-00-SW | COOK | 16 | 3 |
| FEDERAL RD. DIST. NO. | ILLINOIS | FEDERAL AID PROJECT | | |
| CONTRACT: 63253 | | | | |



NOTE
USE ONLY "WALK BEHIND" MECHANICAL COMPACTION EQUIPMENT WITHIN 3' BEHIND UNITS.
PREPARE LEVEL BASE W/6" WELL-COMPACTED GRANULAR FILL (SAND, GRAVEL OR 1/2" TO 3/4" CRUSHED STONE @ 95% STANDARD PROCTOR.)

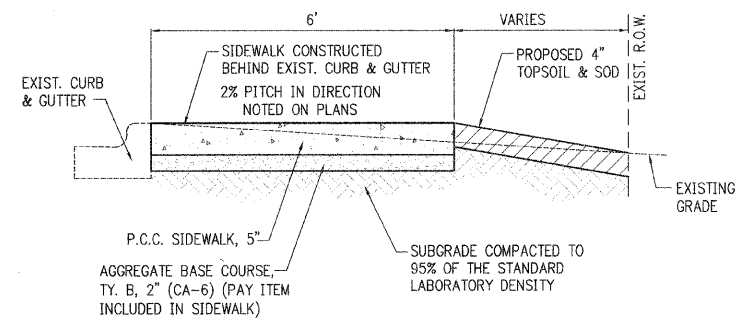
SEGMENTAL CONCRETE BLOCK WALL TYPICAL SECTION

COUNTY LINE ROAD AND 91st STREET
STATION 12+90 TO 14+61



EXISTING & PROPOSED TYPICAL SECTION

COUNTY LINE ROAD AND PLAINFIELD ROAD
STATION 0+00 TO 13+32



EXISTING & PROPOSED TYPICAL SECTION

COUNTY LINE ROAD AND ASHTON DRIVE
STATION 12+00 TO 18+00

Scale For Microfilming
Inches

COPYRIGHT © 2006 BURNS & MCDONNELL ENGINEERING COMPANY, INC.



| | | | |
|----------|------------|----------|-----|
| date | 05/08/2009 | detailed | DAC |
| designed | TMC | checked | AJB |

**VILLAGE OF BURR RIDGE
COUNTY LINE ROAD
ROW IMPROVEMENT PROJECT
TYPICAL SECTION**

| | | | |
|----------------|-------|----------|-------|
| project | 49897 | contract | 63253 |
| drawing | | rev. | |
| sheet 3 | of 16 | sheets | |
| file 49897G002 | | | |