SECTION 15, TOWNSHIP 36, RANGE 14

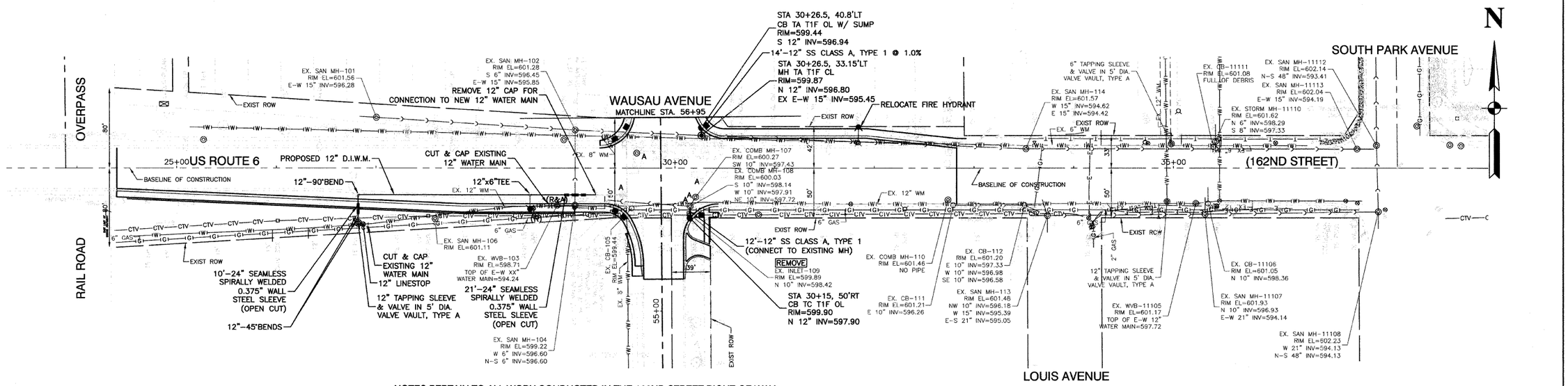

NOTES PERTAIN TO ALL WORK CONDUCTED IN THE 162ND STREET RIGHT-OF-WAY

1. ALL PIPES REQUIRE RESTRAINT JOINTS WITHIN RIGHT OF WAY ON 162ND STREET.
2. TIGHT SHEETING OR OTHER APPROVED PROTECTION WILL BE REQUIRED WHENEVER EXCAVATION IS WITHIN TEN (10) FEET OF EDGE OF PAVEMENT IN ACCORDANCE WITH THE SPECIAL PROVISIONS.
3. A WALK DETOUR MUST BE PROVIDED VIA THE SIDEWALK ON THE OPPOSITE SIDE OF STREET DURING THE CONSTRUCTION PERIOD.
4. THE CONTRACTOR WILL BE LIMITED TO THE SHUT-DOWN OF HALF OF THE ROAD AT A TIME ON 162ND STREET AT NIGHT FOR WATER MAIN INSTALLATION AND COMPLETE PAVEMENT RESTORATION OPERATIONS WITHIN THE TIME FRAME OF THE SPECIAL PROVISIONS.

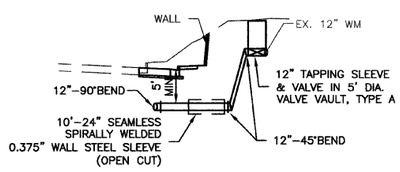

CROSS SECTION

LEGEND

- CURB & GUTTER REMOVAL
- BITUMINOUS PAVEMENT REMOVAL
- CONCRETE SIDEWALK REMOVAL
- PARKWAY REMOVAL
- PROPOSED HYDRANT W/ AUX. VALVE
- PROPOSED WATER VALVE IN VAULT
- PROPOSED BUFFALO BOX
- (R) REMOVE EXISTING HYDRANT
- (R&A) REMOVE & ABANDON EXISTING VALVE BOX
- A STRUCTURE TO BE ADJUSTED
- CUT & CAP EXISTING WATER MAIN
- EXISTING WATER MAIN
- PROPOSED WATER MAIN

BENCH MARK:129

SQUARE CUT IN CONC BASE OF A LIGHT POLE NW CORNER OF 162ND STREET & SOUTH PARK AVENUE.
ELEVATION = 602.150

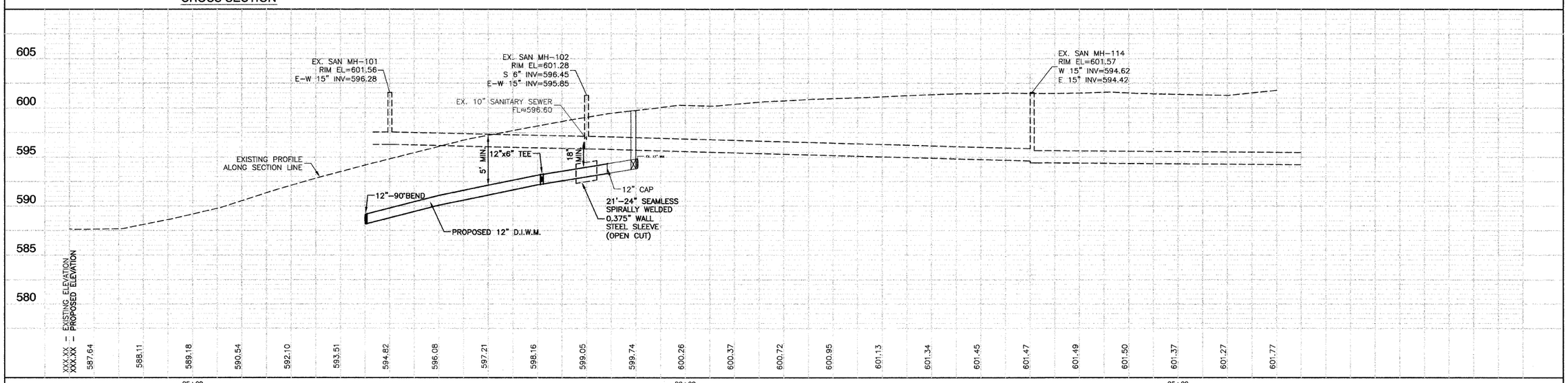

FILE NAME = 06659-WTMN-02 - IDOT PLPR01	USER NAME =	DESIGNED — PKB	REVISED —	STATE OF ILLINOIS DEPARTMENT OF TRANSPORTATION	US ROUTE 6 (162ND STREET) & WAUSAU AVENUE INTERSECTION IMPROVEMENTS DRAINAGE & UTILITIES	F.A.P RTE.	SECTION	COUNTY	TOTAL SHEETS	SHEET NO.
		CHECKED — PKB	REVISED —			351	09-00086-00-CH	COOK	43	13
	PLOT SCALE =	DRAWN — PS	REVISED —					CONTRACT NO. 63261		
	PLOT DATE = 8-19-09	CHECKED — AG	REVISED —		SCALE: H 1"=50' V 1"=5' SHEET NO. 13 OF 43 SHEETS STA. TO STA.	FED. ROAD DIST. NO. 1	ILLINOIS	FED. AID PROJECT M-9003(330)		

PLAN — SURVEYED / PLOTTED / ALIGNMENT CHECKED / RT. OF WAY CHECKED / DRAG FILE NAME / NOTE BOOK NO. / BY / DATE

PROFILE — SURVEYED / PLOTTED / GRADES CHECKED / B.M. NOTED / NOTE BOOK / BY / DATE